



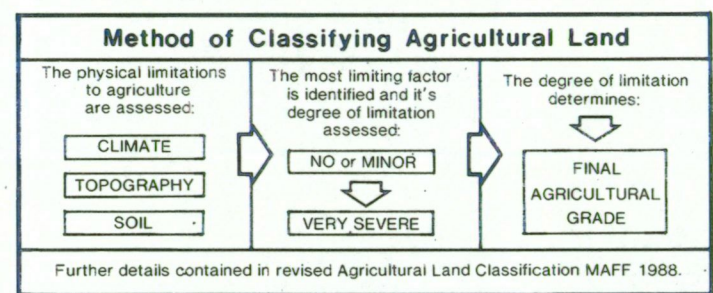
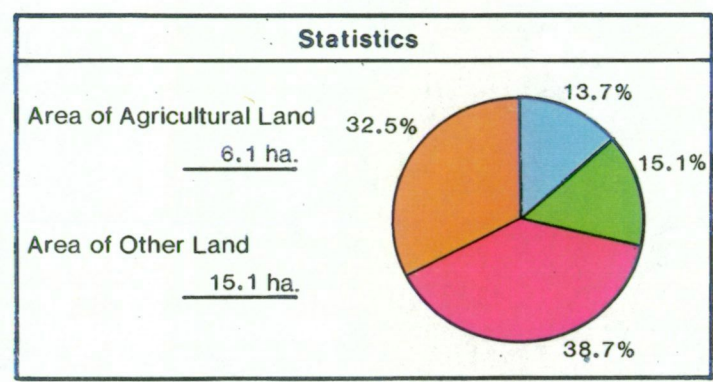
WINTERTON GRANGE, SCUNTHORPE

Proposed Landfill Site

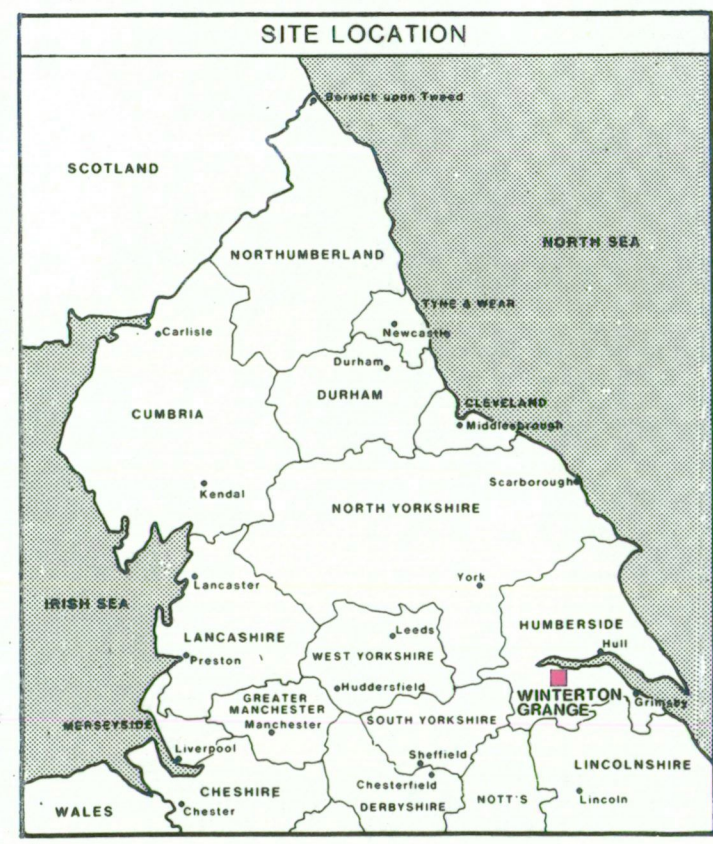
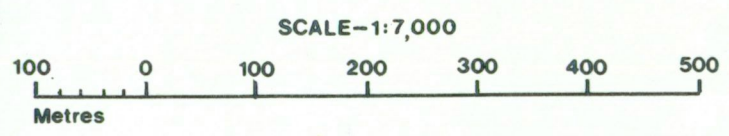
Agricultural Land Classification

Agricultural Grades	Agricultural Land Quality	Area within the site (ha.)
GRADE 1	Excellent	Nil
GRADE 2	Very Good	2.9
GRADE 3	Good	Nil
Sub Grade 3a	Moderate	3.2
Sub Grade 3b		
GRADE 4	Poor	Nil
GRADE 5	Very Poor	Nil

Land in Other Categories		Area within the site (ha.)
Urban Including housing, industry, commerce, derelict land, sports facilities, transport		8.2
Non-agricultural Including golf courses, parks, sports fields, allotments, airfields		6.9
Woodland Farm Woodland		Nil
Commercial Woodland		Nil
Agricultural buildings Including glasshouses		Nil
Open water		Nil
Land not surveyed		Nil



MAFF Ministry of Agriculture, Fisheries and Food.



Information compiled by Resource Planning Team ADAS Statutory Group Leeds.
 Map produced by Resource Planning Cartographic Unit.
 Project Number 146/93
 Ordnance Survey maps reproduced with the permission of the Controller H.M.S.O.
 © Crown Copyright Reserved

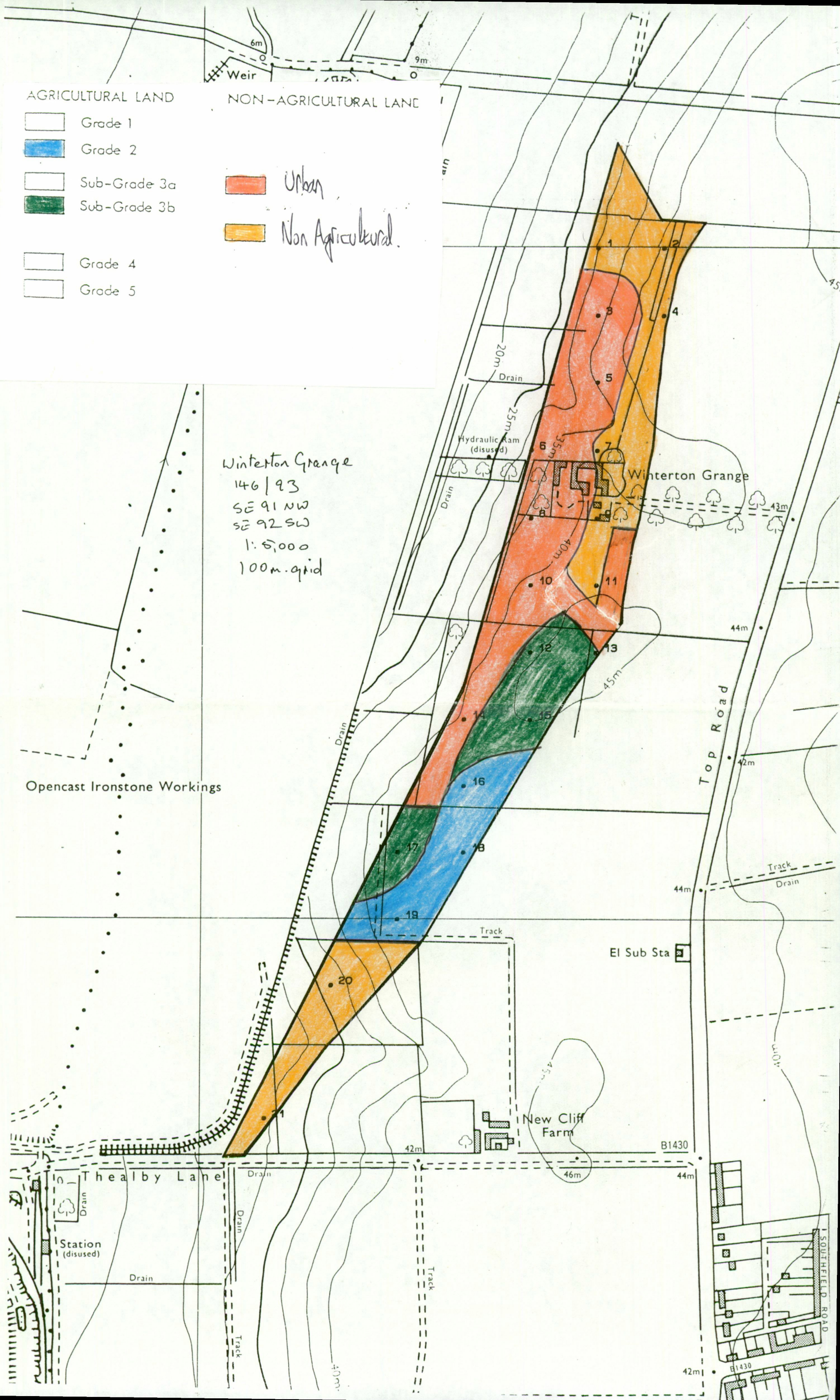
SOURCE MAPS
 SE 92 SW
 1:10,000
 SE 91 NW

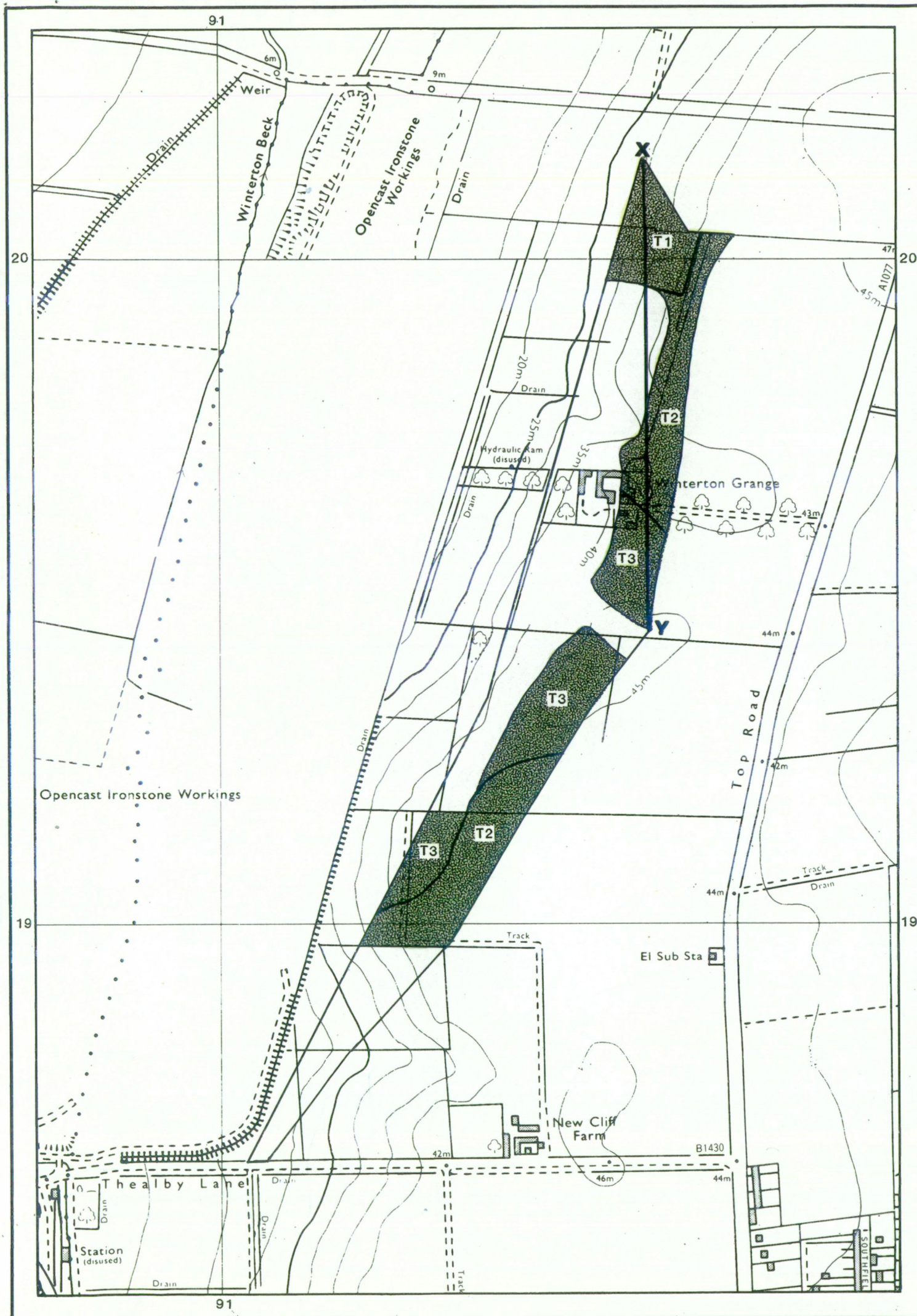
AGRICULTURAL LAND

- Grade 1
- Grade 2
- Sub-Grade 3a
- Sub-Grade 3b
- Grade 4
- Grade 5

NON-AGRICULTURAL LAND

- Urban
- Non Agricultural





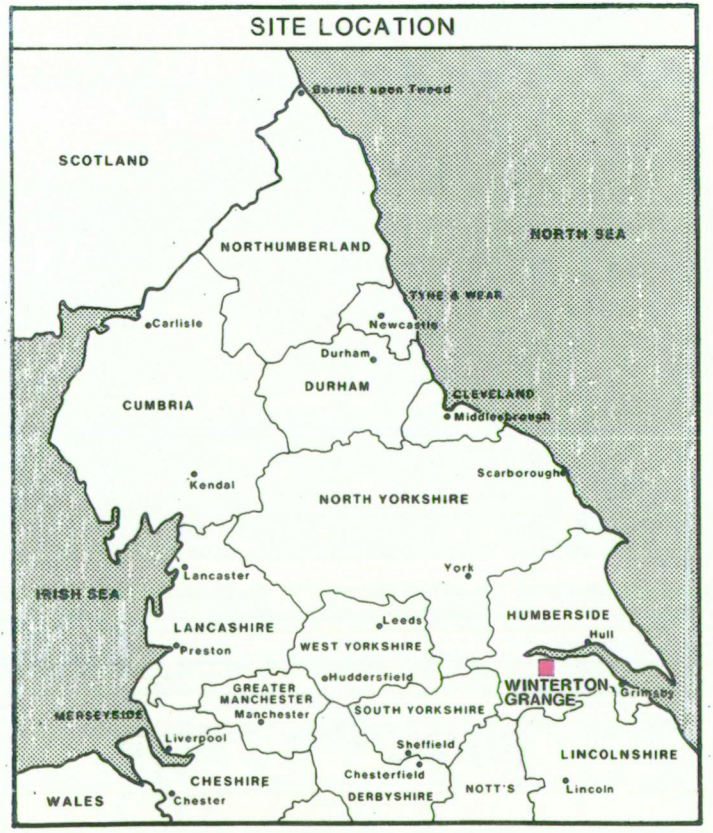
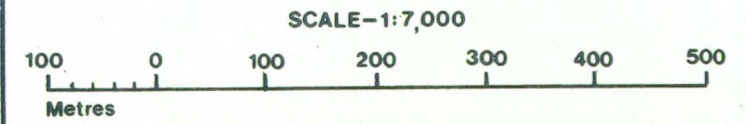
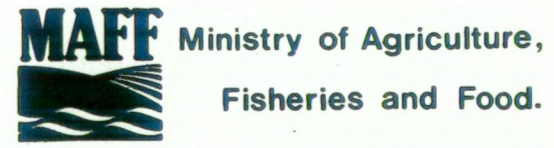

WINTERTON GRANGE, SCUNTHORPE

Proposed Landfill Site

Topsoil Resource Map

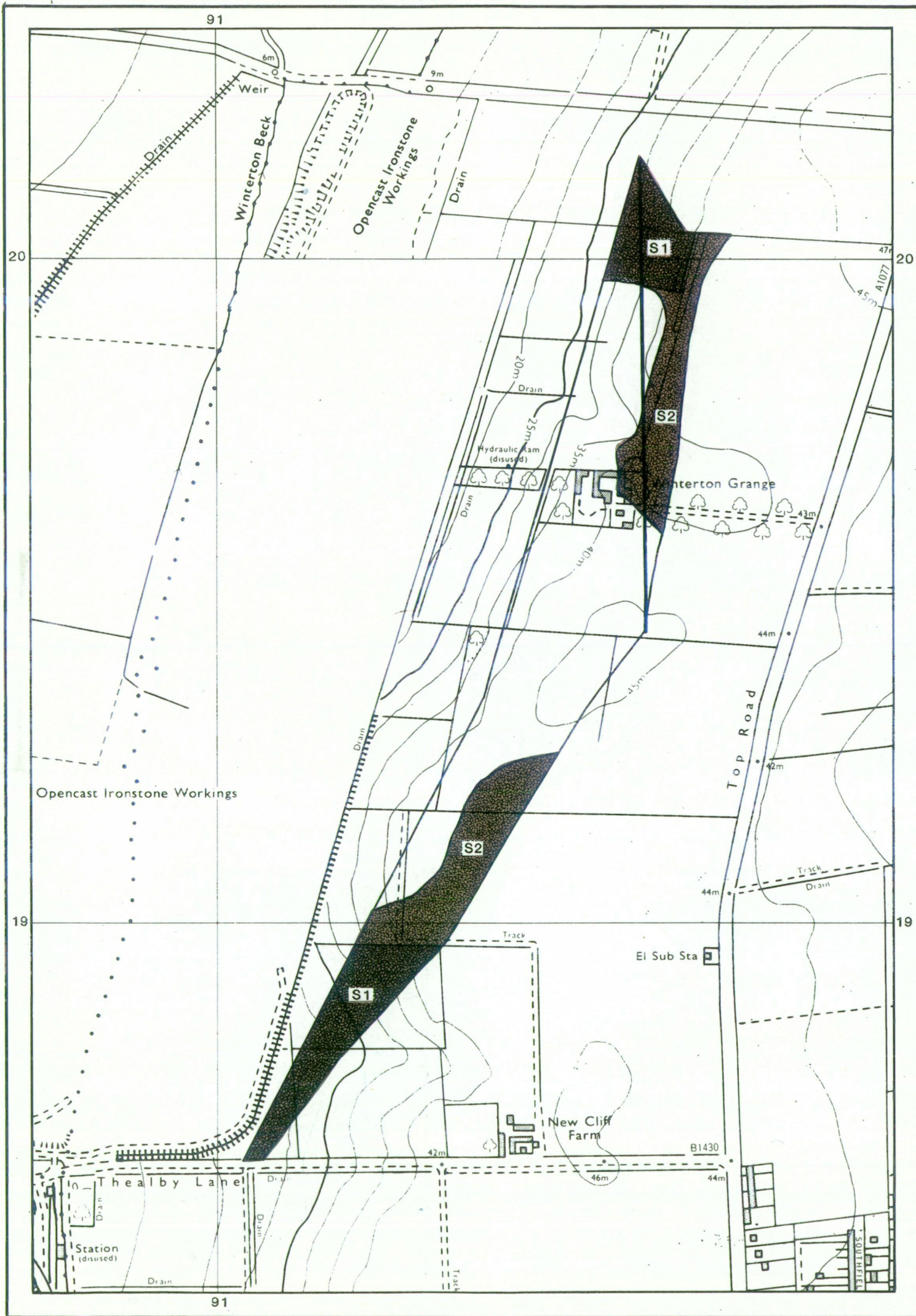
Unit	Soil Texture	Soil Thickness(cm)			Area (ha)	Volume ^{*1} (000m ³)
		Min.	Median	Max.		
T1	Medium/ Heavy (Restored)	10	15	20	1.5	2.25
T2	Medium/ Heavy	25	30	55	5.4	16.20
T3	Medium	25	35	40	4.0	14.00

*1 Volume at median unit thickness.



Information compiled by Resource Planning Team
 ADAS Statutory Group Leeds.
 Map produced by Resource Planning Cartographic Unit.
 Project Number 146/93
 Ordnance Survey maps reproduced with the permission of the Controller H.M.S.O.
 © Crown Copyright Reserved

SOURCE MAPS
 SE 92 SW
 1:10,000
 SE 91 NW




WINTERTON GRANGE, SCUNTHORPE

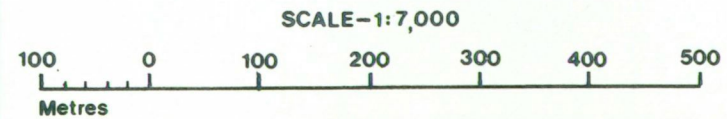
Proposed Landfill Site

Subsoil Resource Map

Unit	Soil Texture	Mean Soil Thickness(cm)	Area (ha)	Volume (000m ³)
S1	Heavy (Restored)	90	4.1	36.9
S2	Medium/Heavy	70	5.4	37.8



MAFF Ministry of Agriculture, Fisheries and Food.



Information compiled by Resource Planning Team
ADAS Statutory Group Leeds.
Map produced by Resource Planning Cartographic Unit.
Project Number 146/93
Ordnance Survey maps reproduced with the permission
of the Controller H.M.S.O.
©Crown Copyright Reserved

SOURCE MAPS	
SE 92 SW	1:10,000
SE 91 NW	

