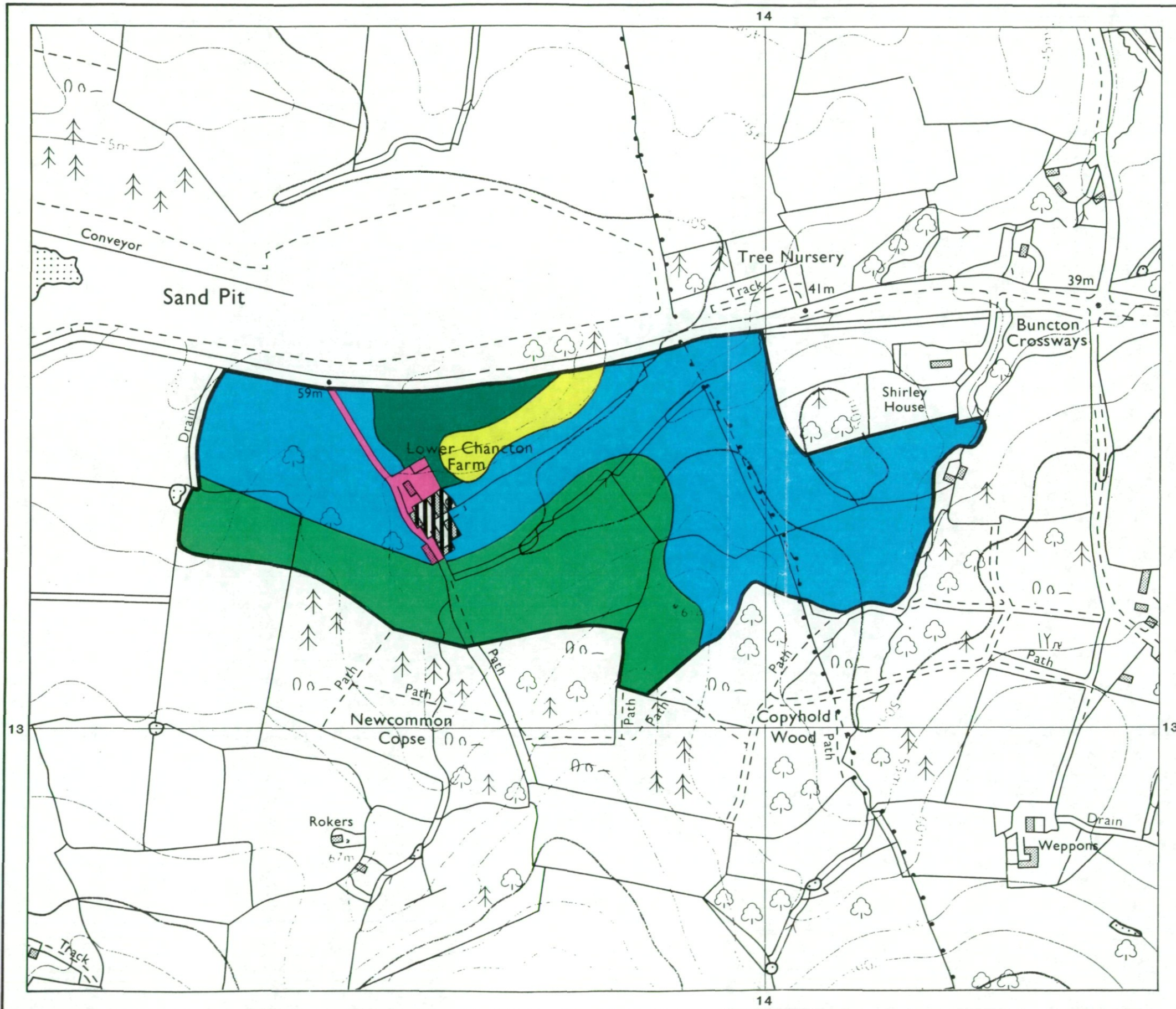


West Sussex Minerals Plan Site 31: Lower Chancton Farm

Agricultural Land Classification



AGRICULTURAL LAND

Grade	Quality	Area	% of Total
Grade 1	Not present	excellent	ha %
Grade 2	very good	14.2 ha	58.8%
Grade 3a	good	1.3 ha	5.4%
Grade 3b	moderate	7.7 ha	31.8%
Grade 4	poor	1.0 ha	4.0%
Grade 5	Not present	very poor	ha %

Total area of agricultural land surveyed 24.2 ha

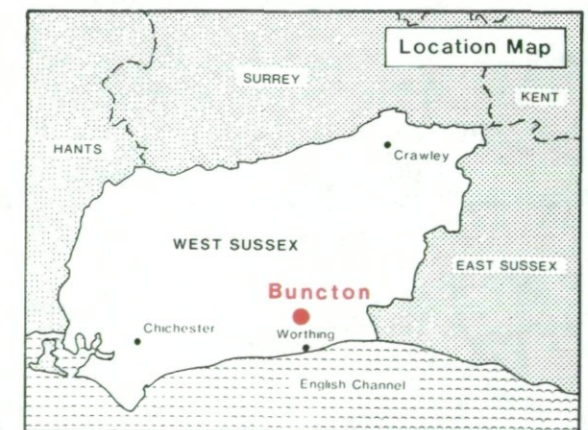
Agricultural buildings	0.3 ha	
Woodland	ha	Not present
Not surveyed	ha	Not present

NON-AGRICULTURAL LAND

Land predominantly in urban use	0.5 ha	
Land in non-agricultural use	ha	Not present
Total area of site	25.0 ha	

For further information consult "Agricultural Land Classification of England and Wales (Revised guidelines and criteria for grading the quality of agricultural land)", M.A.F.F., 1988.

SOURCE MAPS TQ 11 SW



Surveyed by the Resource Planning Team. 11/93
Map compiled and produced by the Cartographic Unit, Resource Planning Team, Guildford Statutory Group, Agricultural Development and Advisory Service. Reference no. 4205/247/93 MAFF Reference no. EL 42/00228

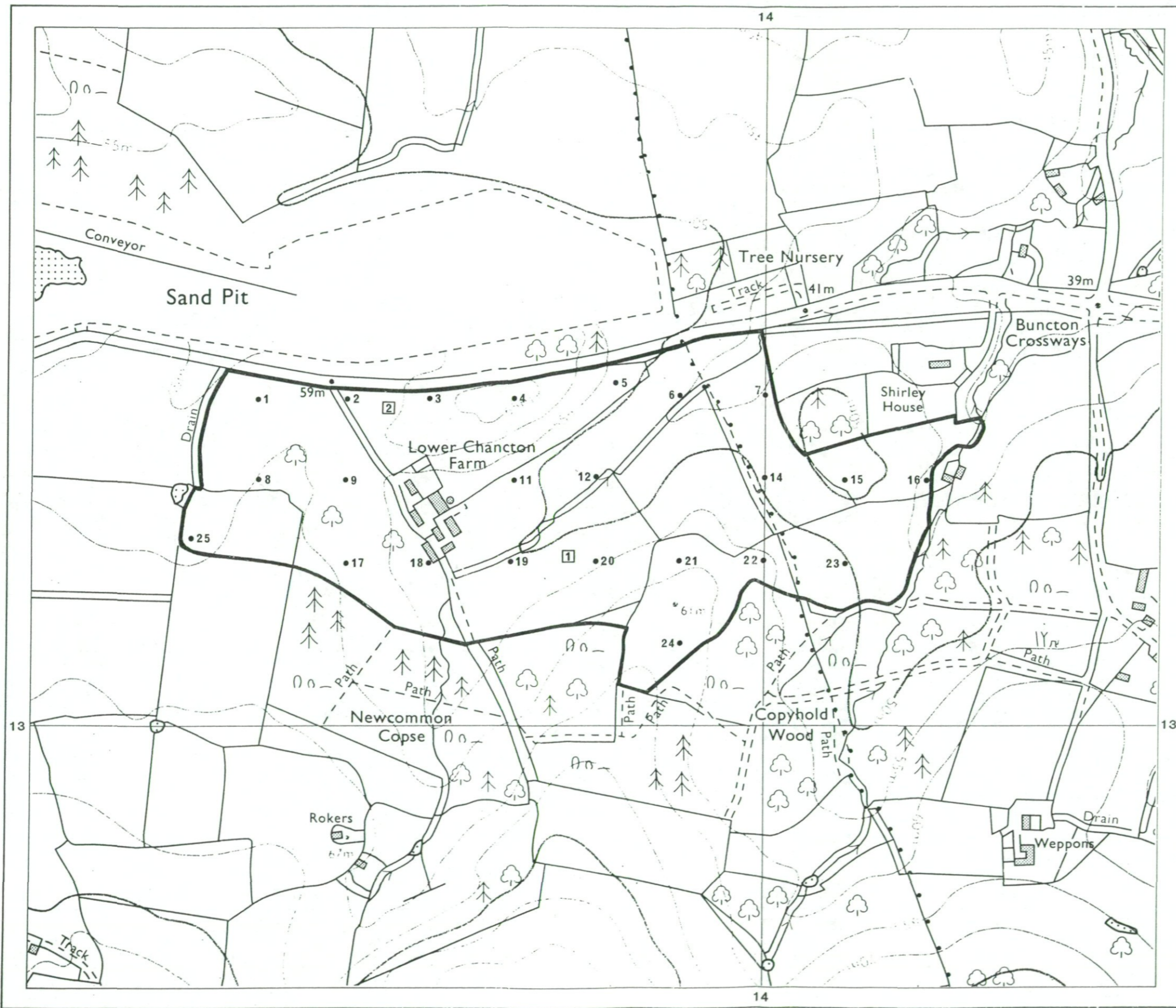
Ordnance Survey information reproduced with the sanction of the Controller, H.M.S.O.

Reproduction of this map in whole or in part is prohibited without the prior permission of M.A.F.F.

This map is accurate only at the scale shown.

West Sussex Minerals Plan Site 31: Lower Chancton Farm

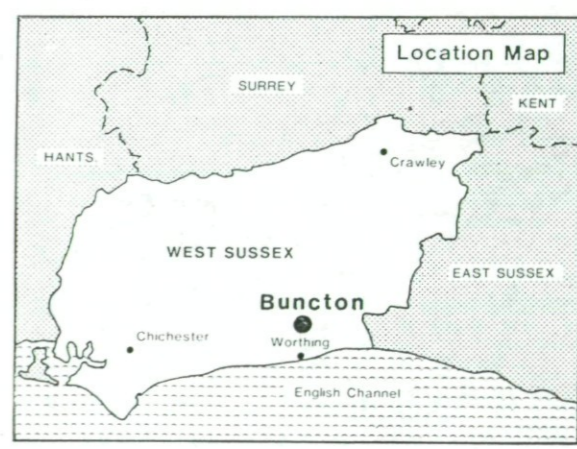
Location of Auger Borings



- 5 Auger boring
- ② Profile pit

Surveyed by the Resource Planning Team. 11/93
 Map compiled and produced by the Cartographic Unit,
 Resource Planning Team, Guildford Statutory Group,
 Agricultural Development and Advisory Service.
 Reference no. 4205/247/93 MAFF Reference no.
 EL 42/00228

SOURCE MAPS
TQ 11 SW



Ordnance Survey information reproduced with the sanction of
 the Controller, H.M.S.O.

Reproduction of this map in whole or in part is prohibited without
 the prior permission of M.A.F.F.

This map is accurate only at the scale shown.

