

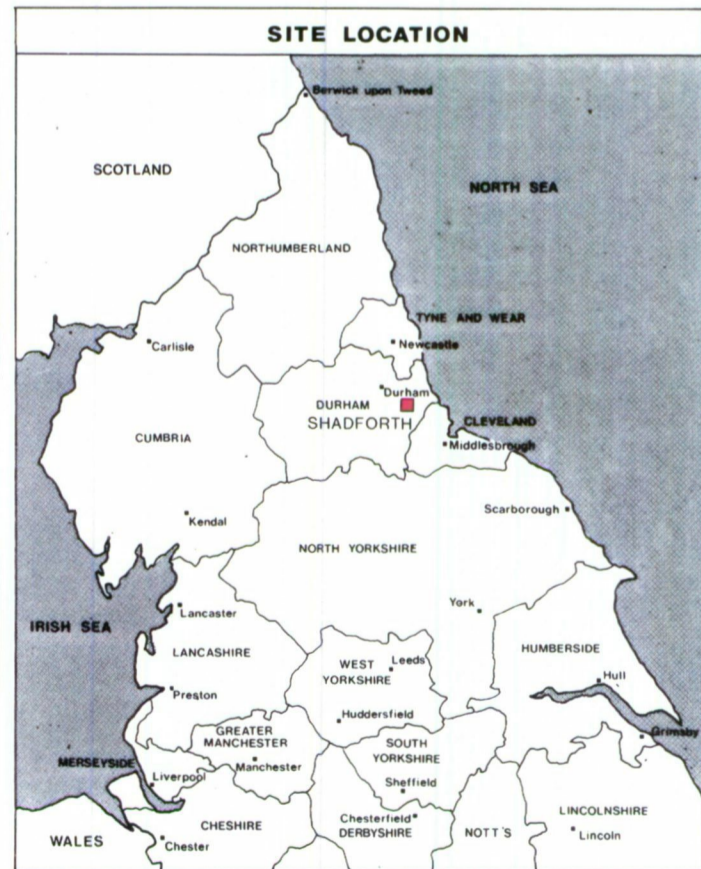
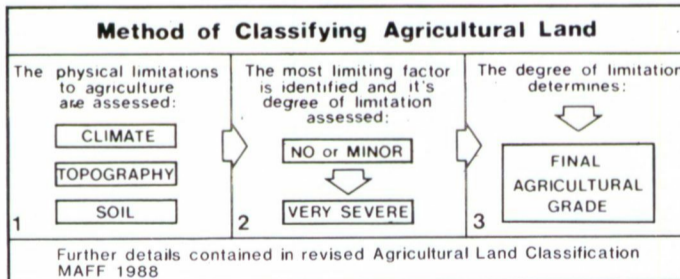
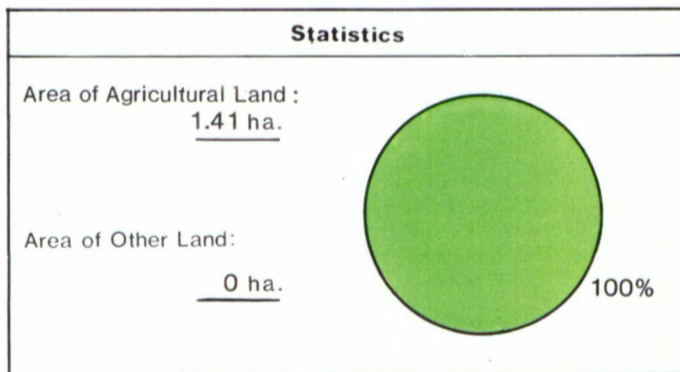


CRIME RIGG QUARRY, SHADFORTH

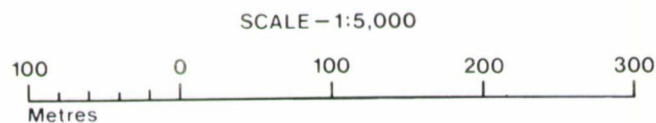
Proposed Quarry Extension

Agricultural Land Classification

Agricultural Land			
Agricultural Grades	Agricultural Land Quality	Area within the site (ha.)	
Grade 1	Excellent	Nil	
Grade 2	Very Good	Nil	
Grade 3	Good	Nil	
	Moderate	1.41	
Grade 4	Poor	Nil	
Grade 5	Very Poor	Nil	



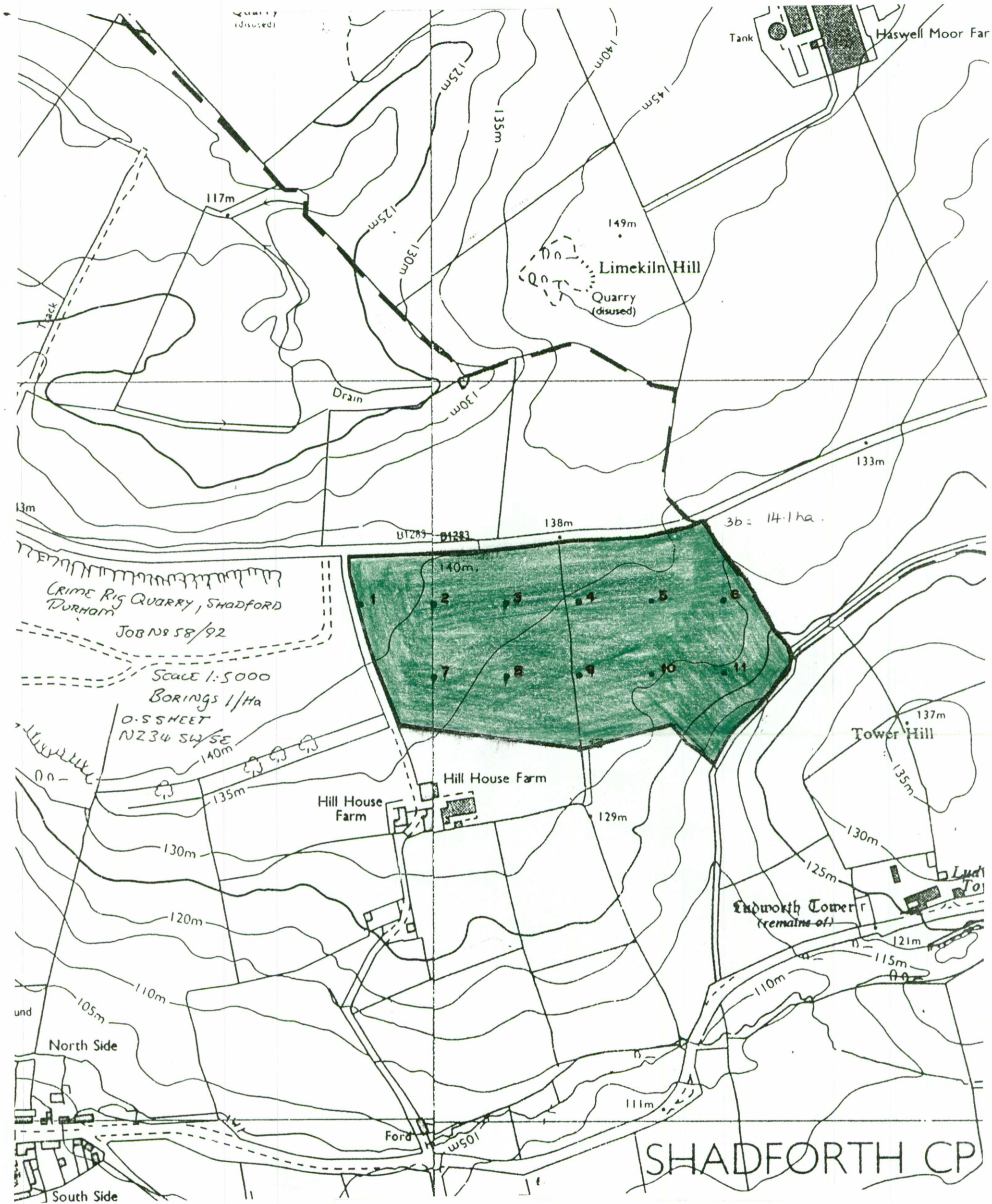
Land in Other Categories		Area within the site (ha.)
Urban <i>Including housing, industry, commerce, derelict land, sports facilities, transport.</i>		Nil
Non-agricultural <i>Including golf courses, parks, sports fields, allotments, airfields.</i>		Nil
Woodland <i>Farm woodland</i>		Nil
<i>Commercial woodland</i>		Nil
Agricultural buildings <i>Including glasshouses</i>		Nil
Open water		Nil
Land not surveyed		Nil



Ministry of Agriculture,
Fisheries and Food.

Information compiled by Resource Planning Team, ADAS Statutory Group, Leeds
Map produced by Resource Planning Cartographic Unit, Project Number 58/92
Ordnance Survey maps reproduced with the permission of the Controller, H.M.S.O.
© Crown Copyright Reserved 1992

SOURCE MAPS
1:10,000
NZ 34 SW NZ 34 SE



AGRICULTURAL LAND


NON-AGRICULTURAL LAND

- | | | |
|--|--------------|--|
| | Grade 1 | |
| | Grade 2 | |
| | Sub-Grade 3a | |
| | Sub-Grade 3b | |
| | Grade 4 | |
| | Grade 5 | |



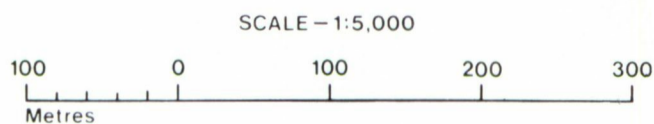
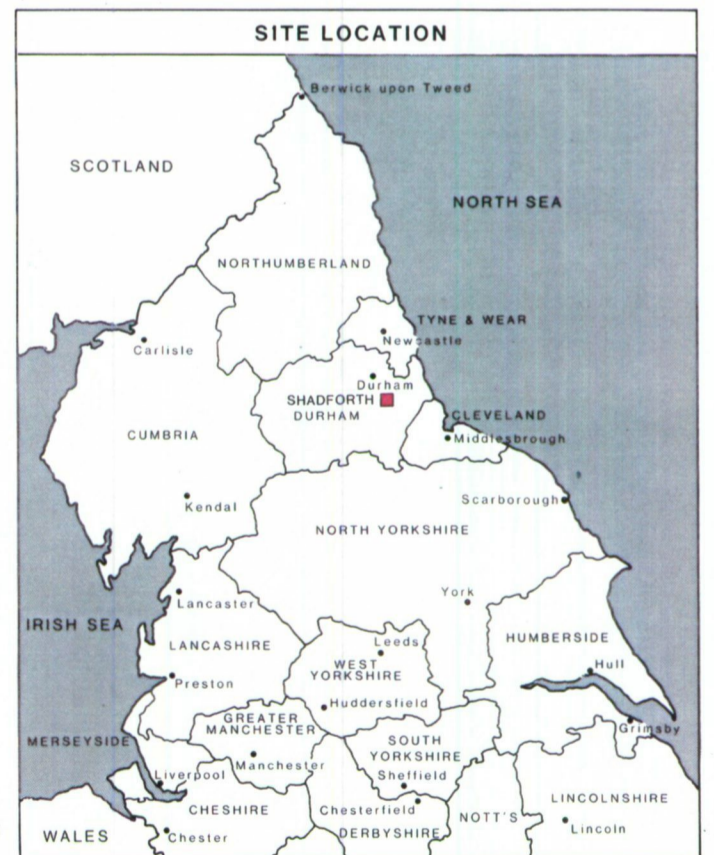
CRIME RIGG QUARRY, SHADFORTH

Proposed Quarry Extension Topsoil Resource Map



Unit	Soil Texture	Soil Thickness(cm)			Area (ha)	Volume ^{*1} (000m ³)
		Min.	Median	Max.		
T1	Medium	20	25	30	1.41	3.525

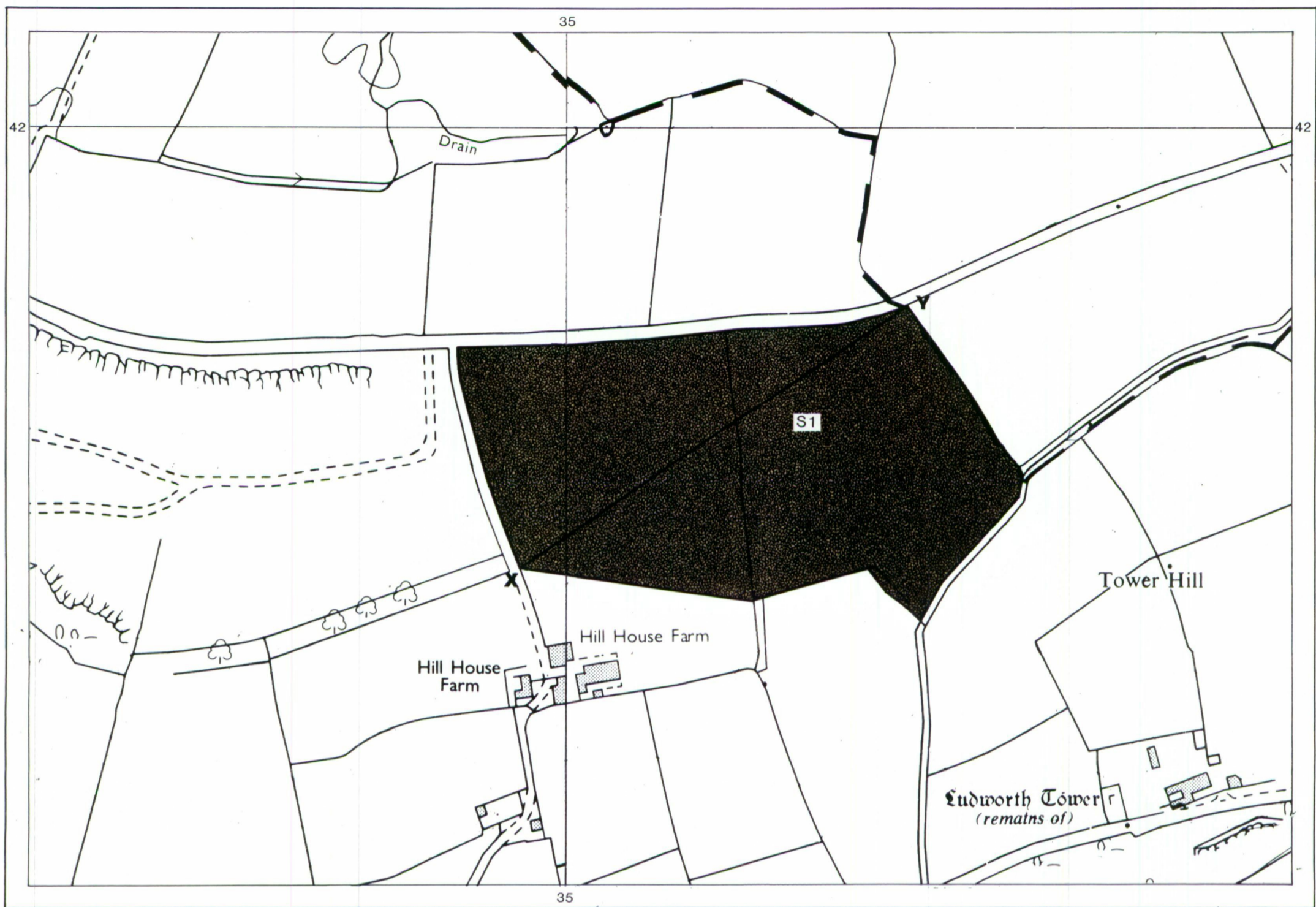
*1 Volume at median unit thickness.



Ministry of Agriculture,
Fisheries and Food.

Information compiled by Resource Planning Team,
ADAS Statutory Group, Leeds
Map produced by Resource Planning Cartographic Unit.
Project Number 58/92
Ordnance Survey maps reproduced with the
permission of the Controller, H.M.S.O.
© Crown Copyright Reserved 1992


SOURCE MAPS
1:10,000
NZ 34 SW NZ 34 SE



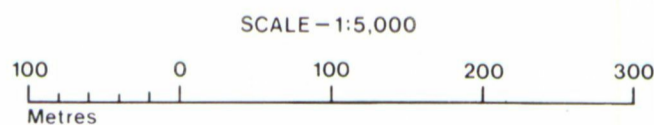
CRIME RIGG QUARRY, SHADFORTH

Proposed Quarry Extension

Subsoil Resource Map



Unit	Soil Texture	Mean Soil Thickness(cm)	Area (ha)	Volume (000m ³)
S1	Heavy	75	1.41	10.575



Ministry of Agriculture,
Fisheries and Food.

Information compiled by Resource Planning Team,
ADAS Statutory Group, Leeds
Map produced by Resource Planning Cartographic Unit.
Project Number 58/92
Ordnance Survey maps reproduced with the
permission of the Controller, H.M.S.O.
© Crown Copyright Reserved 1992

SOURCE MAPS	
1:10,000	
NZ 34 SW	NZ 34 SE