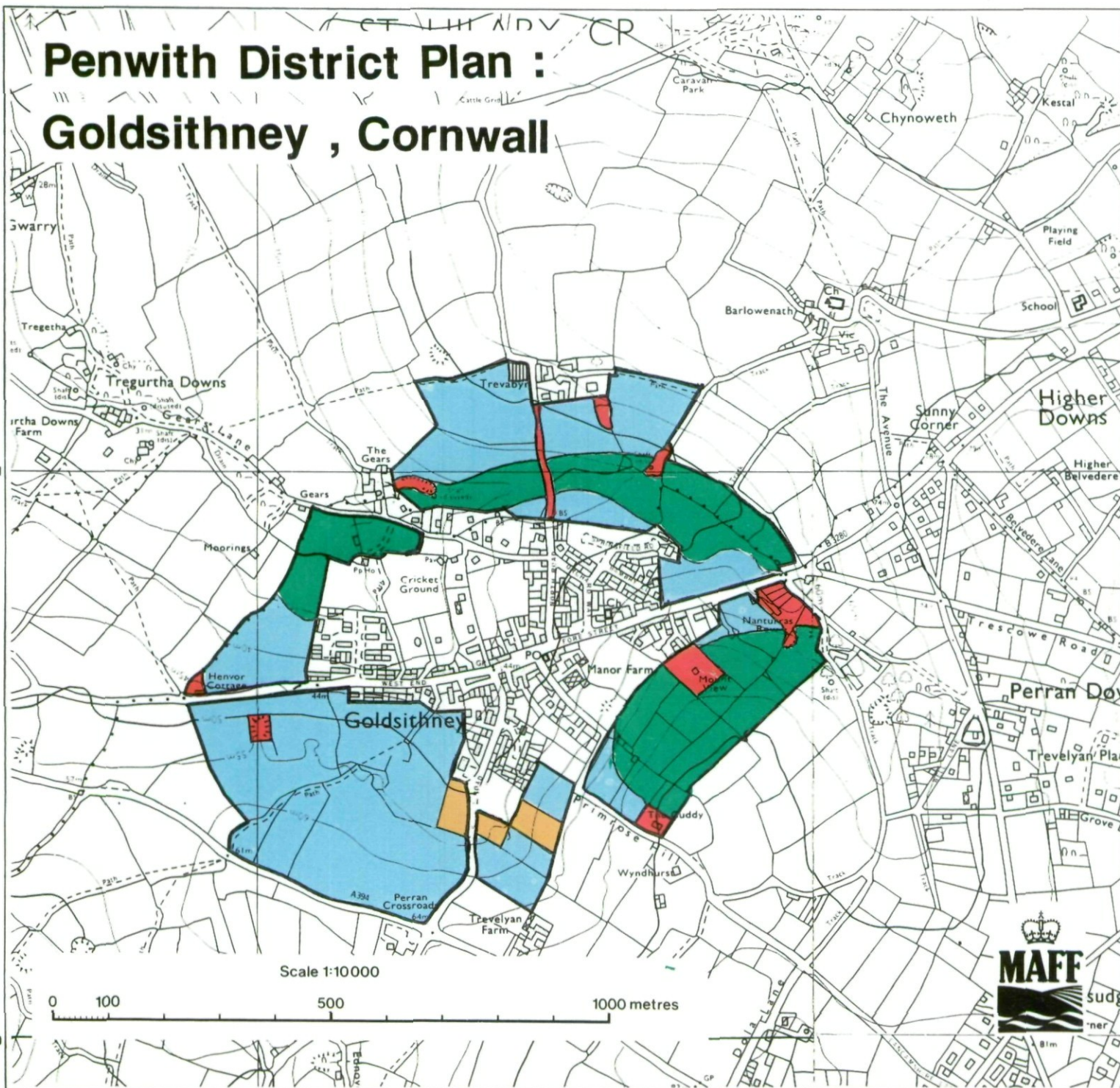


Penwith District Plan : Goldsithney , Cornwall



Ministry of Agriculture, Fisheries and Food Agricultural Land Classification

Agricultural Land

ALC grade	Agricultural land quality	Degree of limitation
Grade 1	Excellent	None or very minor
Grade 2	Very good	Minor
Grade 3a	Good	Moderate
Grade 3b	Moderate	Moderate to severe
Grade 4	Poor	Severe
Grade 5	Very poor	Very severe

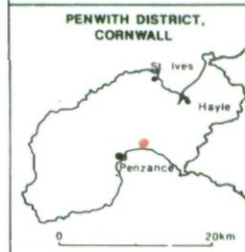
Other Land Categories

Urban	Agricultural buildings	
Non-agricultural	Open water	
Woodland	Not surveyed	

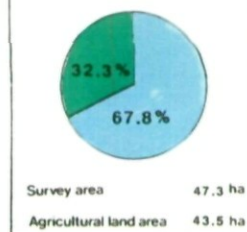
* Grade/Category not present within survey area

Further details contained in revised
Agricultural Land Classification MAFF 1988

Survey Location



Survey Statistics



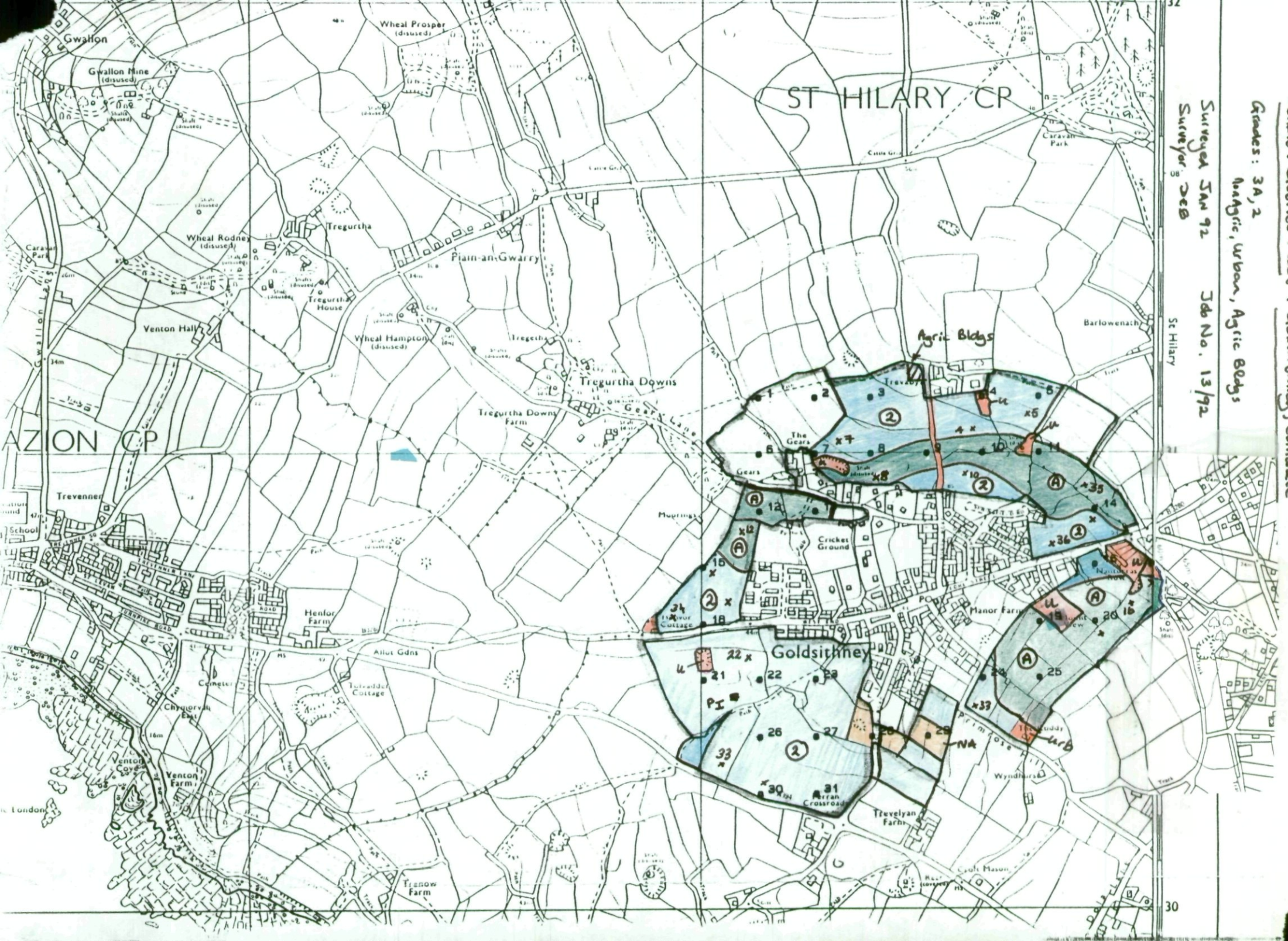
The information is accurate at the base map scale
but any enlargement would be misleading.

Reproduction in whole or in part by any means is prohibited
without the prior permission of M.A.F.F.

Surveyed by the Resource Planning Group Jan 92. Map produced by the
Cartographic Unit, Farm and Countryside Service, M.A.F.F. Bristol
Rel.no 1/13/92

Based upon the 1977 Ordnance Survey 1 : 10000 map with the permission of
The Controller of Her Majesty's Stationery Office. Crown Copyright Reserved

Crown Copyright Reserved



ST HILARY CP

Result District Plan: Goldsithney, Cornwall

Grades: 3A, 2
 Non-Agric, Urban, Agric Bldgs

Surveyed Jan 92
 Surveyed Dec

Jdn No. 13/92

St Hilary