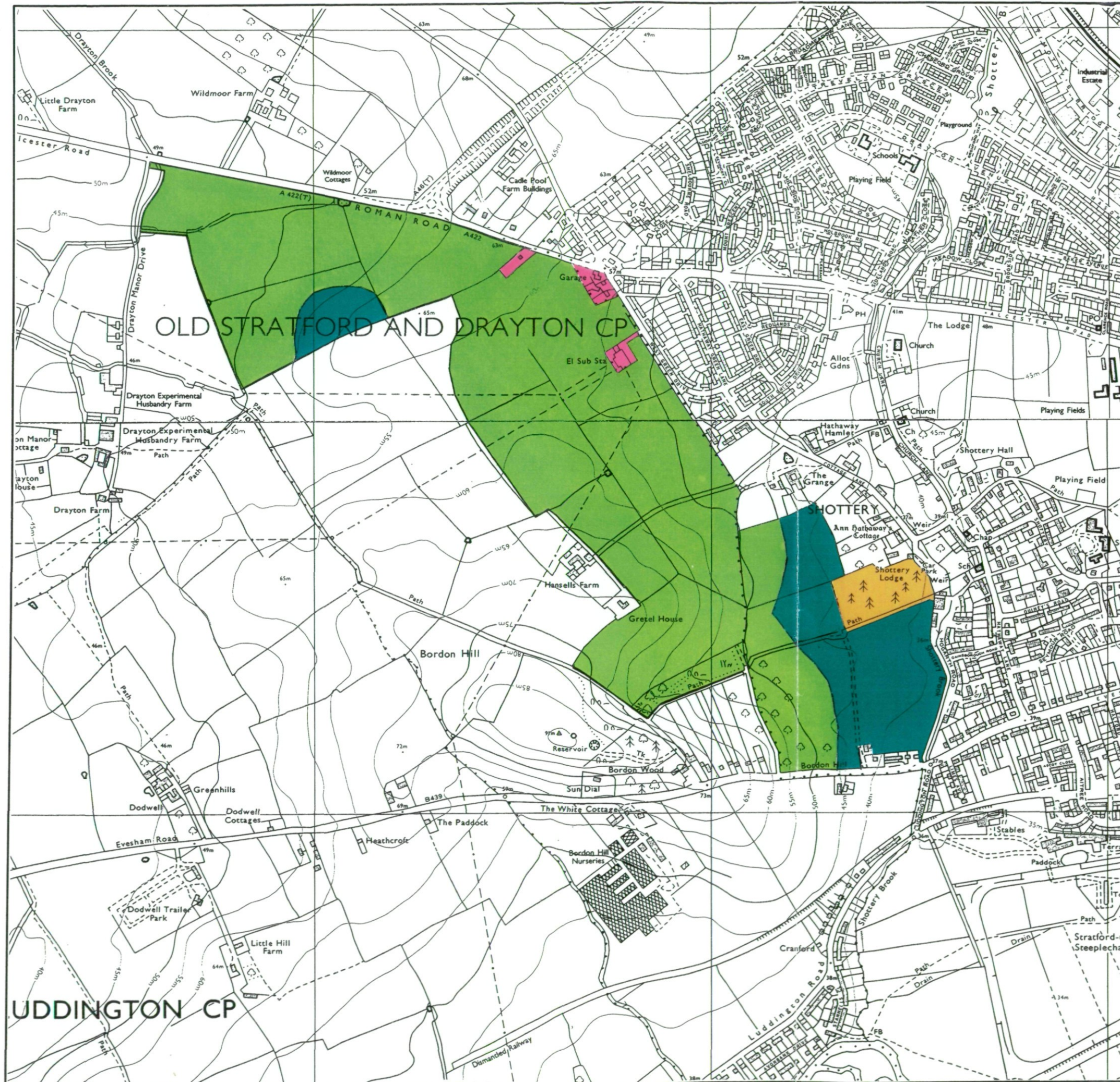


# Agricultural Land Classification

## Stratford-Upon-Avon Local Plan, Shottonery



### Agricultural Land


Grade	Quality	Area (ha)
1	Excellent	Nil
2	Very Good	Nil
3a	Good	16.8
3b	Moderate	80.4
4	Poor	Nil
5	Very Poor	Nil

### Other Land Categories

Urban	1.3
Non-Agricultural	2.9
Woodland	Nil
Agricultural Buildings	Nil
Open Water	Nil
Not Surveyed	Nil

Total agricultural land area 97.2  
Total survey area 101.4

\* Grade/category not present within survey area

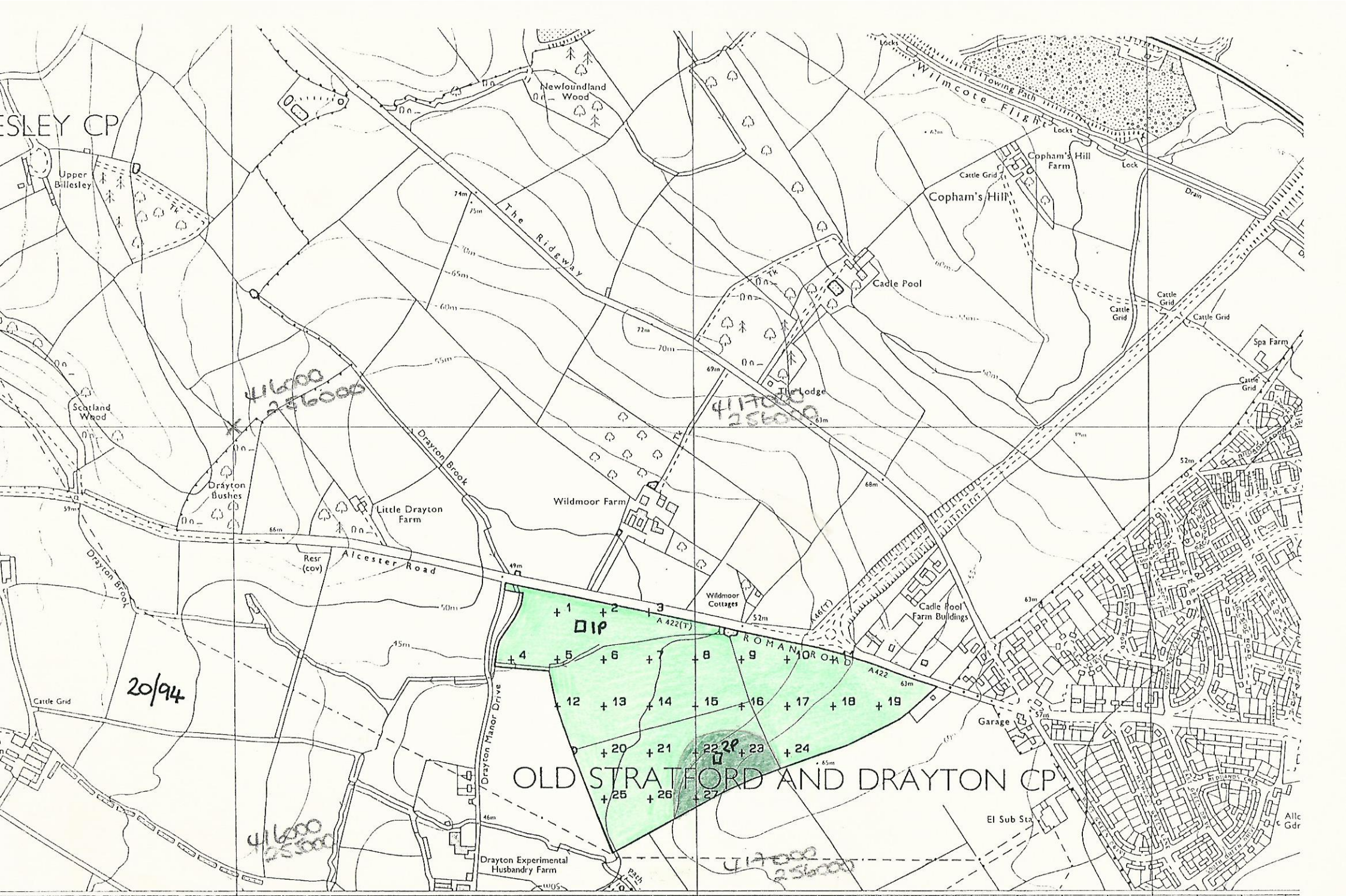


Further details contained in MAFF (1988) Agricultural Land Classification of England and Wales - Revised guidelines and criteria for grading the quality of agricultural land. MAFF (Publications), London SE99 7TP.

The information is accurate at the base map scale but any enlargement would be misleading.

Reproduction in whole or in part by any means is prohibited without the prior permission of MAFF.

Surveyed and drawn by the Resource Planning Team, ADAS Statutory Unit Wolverhampton  
Based on the 1989 Ordnance Survey 10000 map with the permission of the Controller of Her Majesty's Stationery Office.  
Source Maps: SP15NE, SP15SE  
Reference no. 020/94  
© Crown Copyright Reserved 1993



OLD STRATFORD AND DRAYTON CP

