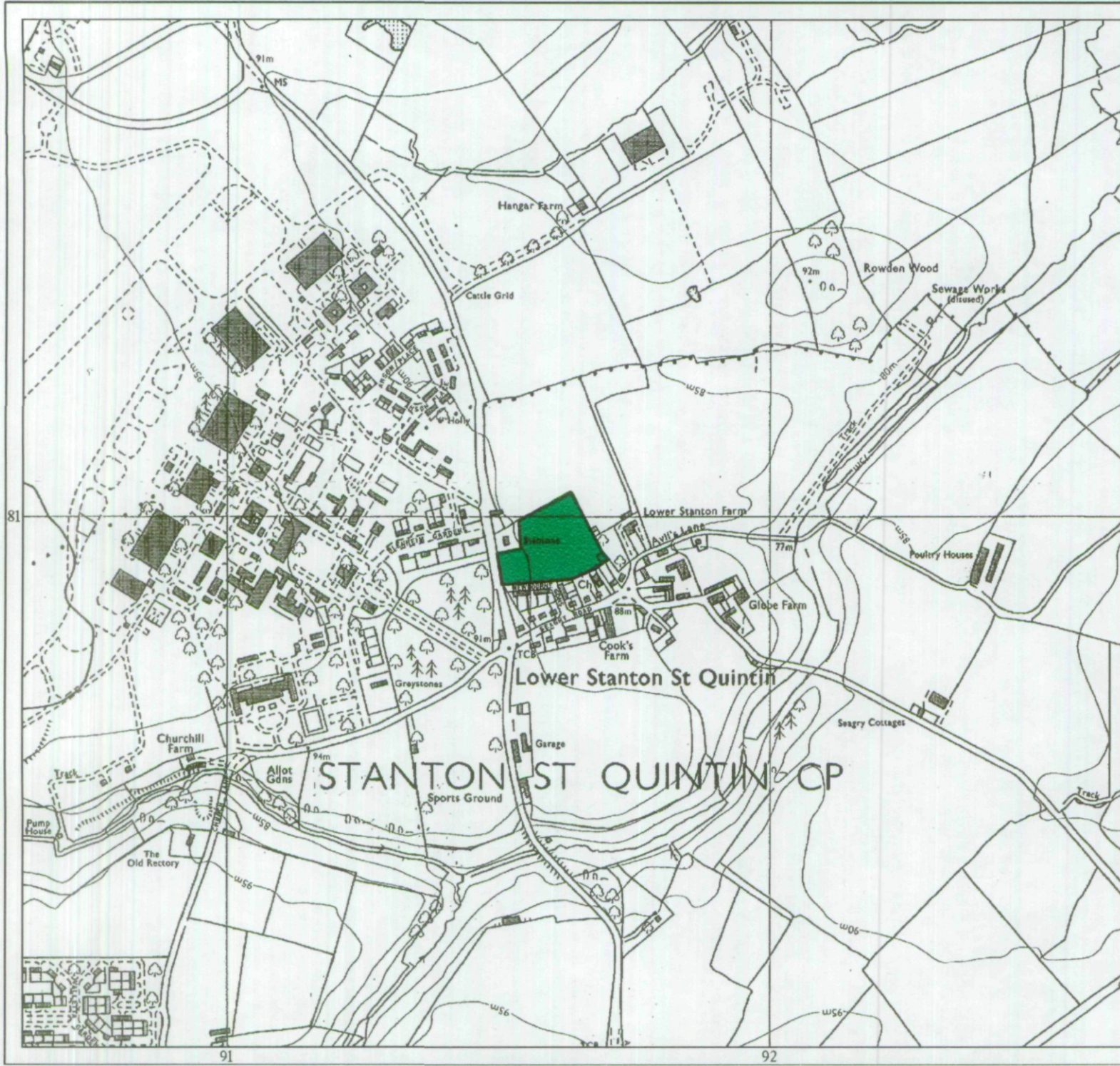


Agricultural Land Classification

NORTH WILTSHIRE LOCAL PLAN

LOWER STANTON ST QUINTIN



Agricultural Land


Grade	Quality	Area (ha)
1	Excellent	NIL
2	Very Good	NIL
3a	Good	2.1
3b	Moderate	NIL
4	Poor	NIL
5	Very Poor	NIL

Other Land Categories

Urban	Area (ha)
Non-Agricultural	NIL
Woodland	NIL
Agricultural Buildings	NIL
Open Water	NIL
Not Surveyed	NIL

Total agricultural land area 2.1
Total survey area 2.1

* Grade/category not present within survey area



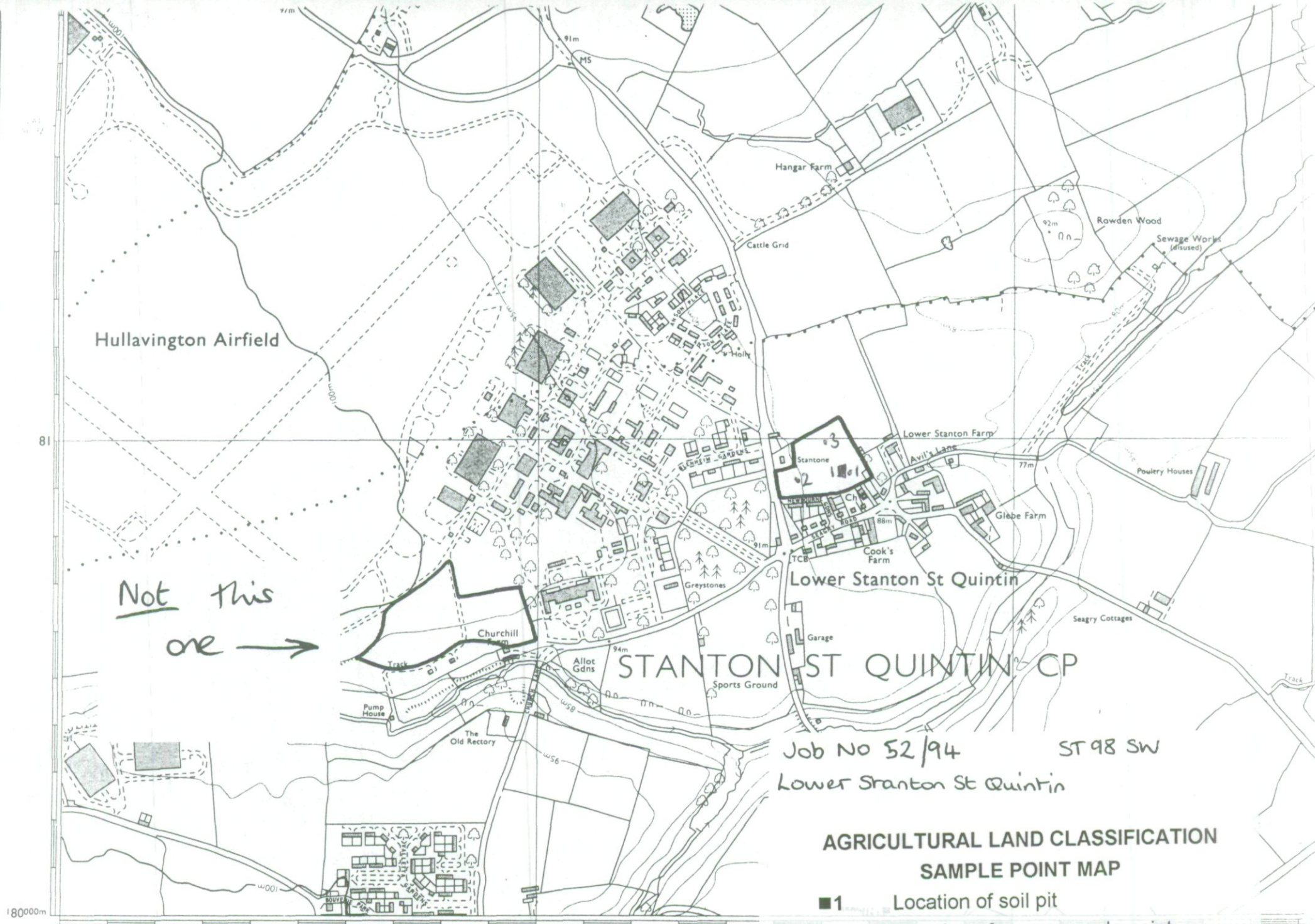
Further details contained in MAFF (1988) Agricultural Land Classification of England and Wales - Revised guidelines and criteria for grading the quality of agricultural land. MAFF (Publications), London SE99 7TP.

The information is accurate at the base map scale but any enlargement would be misleading.

Reproduction in whole or in part by any means is prohibited without the prior permission of MAFF.

Surveyed & drawn by the Resource Planning Team, ADAS Statutory Unit Taunton
Based on the 1983 Ordnance Survey 1:10,000 map with the permission of the
Controller of Her Majesty's Stationery Office.
Source Map(s): ST985W
Reference no. 12/94

3000
2000
1000
500
0
500 Feet
1808 feet
48 metre
ance
ary of
Wales
or



Not this one →

Job NO 52/94 ST 98 SW
Lower Stanton St Quintin

AGRICULTURAL LAND CLASSIFICATION SAMPLE POINT MAP

- 1 Location of soil pit
- 1 Location of auger sample point