














SELBY DISTRICT LOCAL PLAN

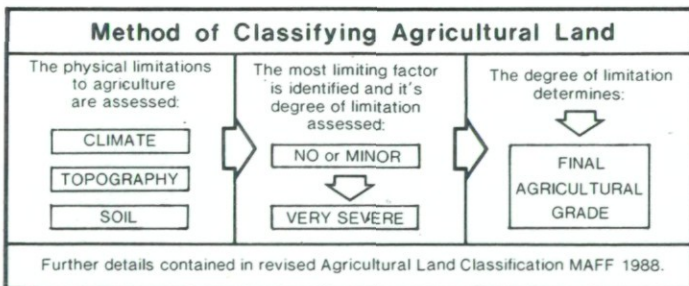
Selby

Agricultural Land Classification

Agricultural Land		
Agricultural Grades	Agricultural Land Quality	Area within the site (ha.)
GRADE 1	 Excellent	7.0
GRADE 2	 Very Good	8.0
GRADE 3	 Sub Grade 3a Good	69.9
	 Sub Grade 3b Moderate	60.1
GRADE 4	 Poor	Nil
GRADE 5	 Very Poor	Nil

Land in Other Categories		Area within the site (ha.)
Urban <i>Including housing, industry, commerce, derelict land, sports facilities, transport</i>		4.6
Non-agricultural <i>Including golf courses, parks, sports fields, allotments, airfields</i>		0.5
Woodland <i>Farm Woodland</i>		Nil
<i>Commercial Woodland</i>		Nil
Agricultural buildings <i>Including glasshouses</i>		0.3
Open water		Nil
Land not surveyed		Nil

Grade areas for individual sites are contained in the text.



Information compiled by Resource Planning Team ADAS Statutory Group Leeds.	SOURCE MAPS
Map produced by Resource Planning Cartographic Unit.	
Project Numbers - See maps	1:10,000
Ordnance Survey maps reproduced with the permission of the Controller H.M.S.O.	SE 53 SE SE 63 SW
© Crown Copyright Reserved 1993	



SITE 1
Project no. 110/93

SITE 2
Project no. 111/93

SITE 4
Project no. 113/93

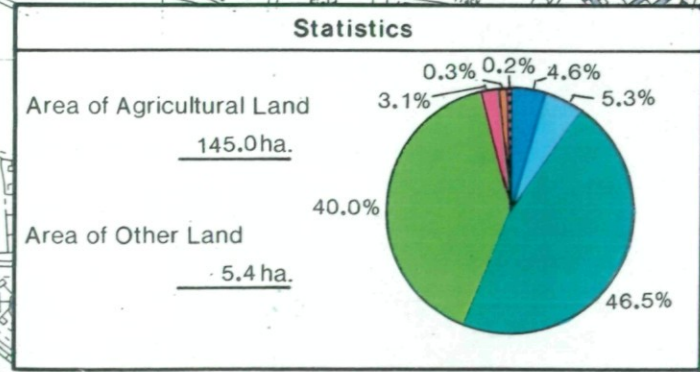
This area not surveyed because of oilseed rape crop.
Grades based on surveys of adjoining areas.

SITE 3
Project no. 112/93

SITE 5
Project no. 114/93

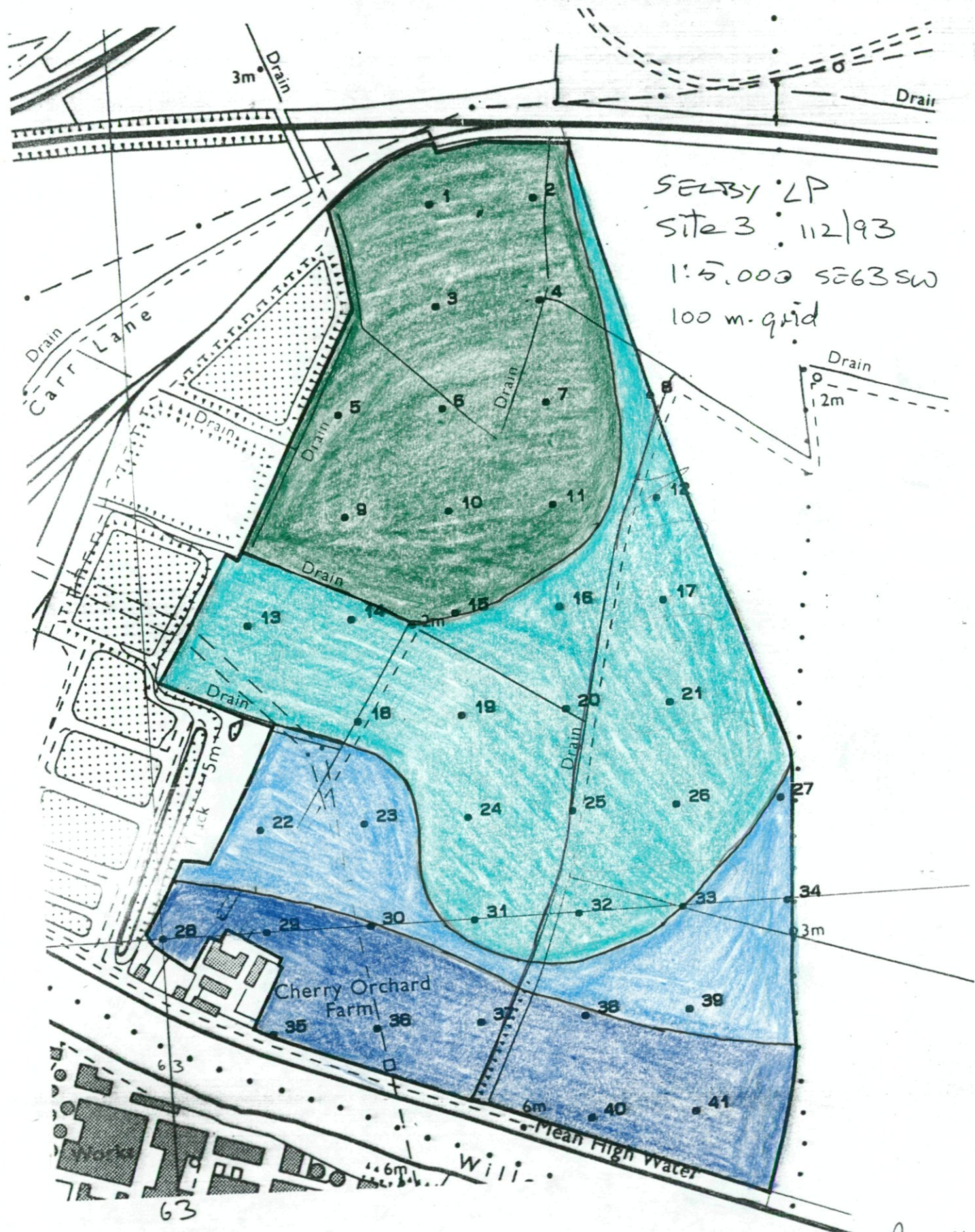
SITE 9
Project no. 116/93

SITE 8
Project no. 115/93



Grade areas for individual sites are contained in the text.





SELBY LP
 Site 3 : 11/2/93
 1:5,000 SE63SW
 100 m. grid

AREA NOT
 SURVEYED BECAUSE
 OF OILSEED RAPE
 CROP. GRADES
 BASED ON
 SURVEYS OF
 ADJOINING AREAS.

