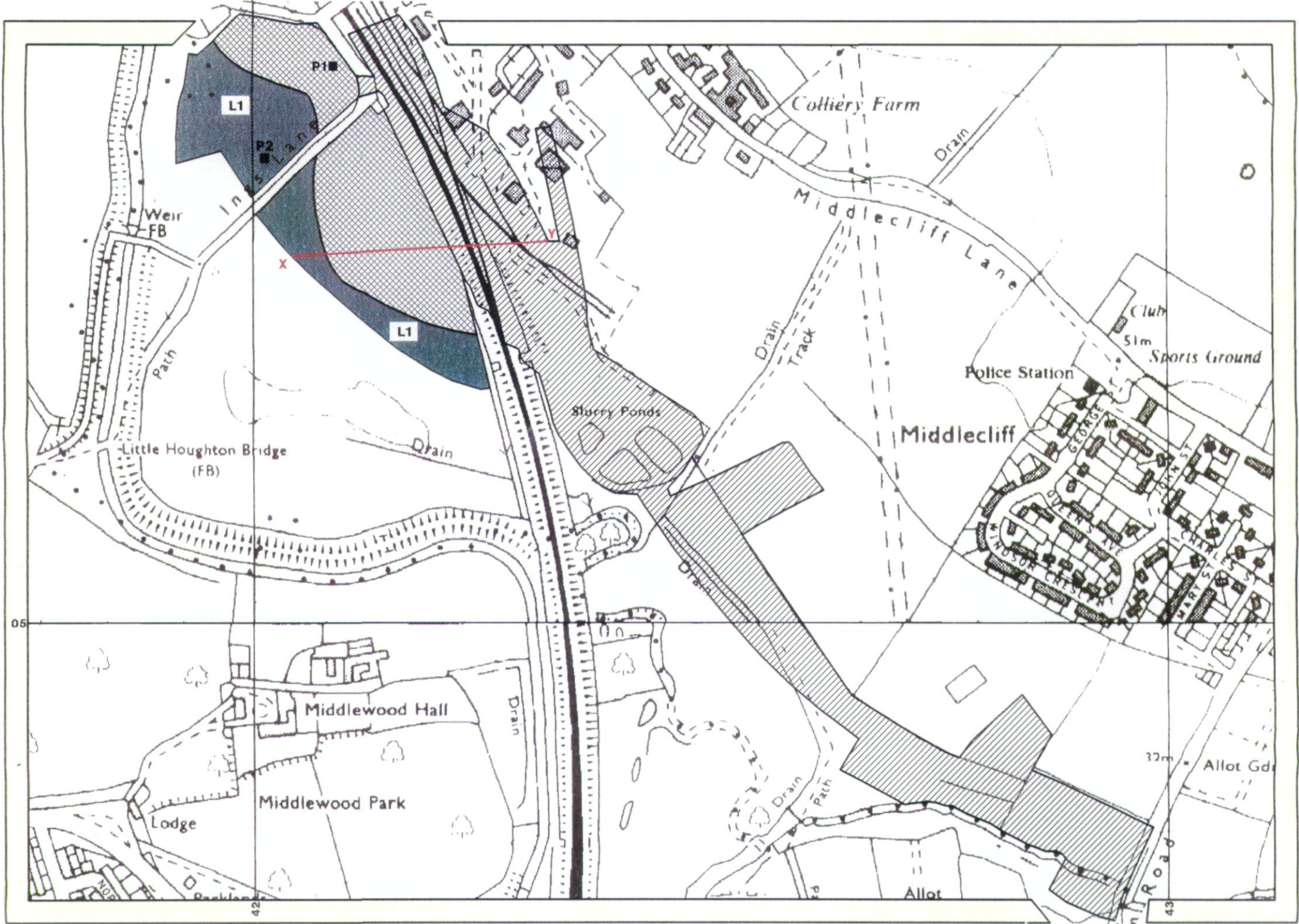


KEY
Grade 2
Subgrade 3b
Other land






FIRTREE LINK O.C.C.S.

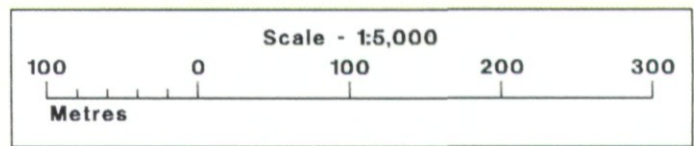

Lower Subsoil Resource Map

Unit	Soil Texture	Mean Soil Thickness(cm.)	Area (ha)	Volume* (000m ³)
L1	Heavy	78	2.7	21.1

No Soil Resources 

Weathering Sandstone 


Soil Pits 

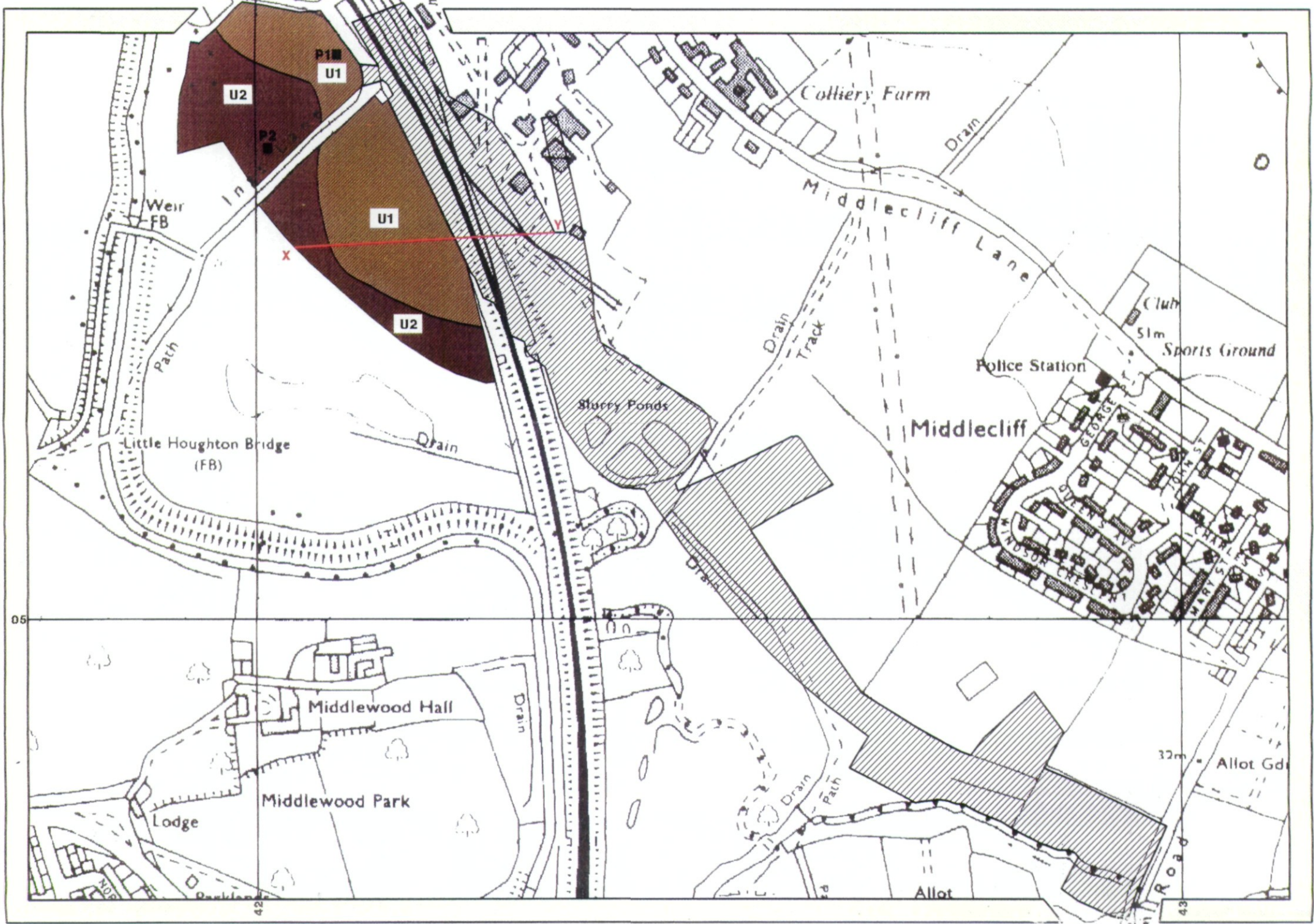



Ministry of Agriculture, Fisheries and Food.

Based upon the 1983 1:10,000 Ordnance Survey maps SE 40 NW\SW with the permission of the Controller of Her Majesty's Stationery Office.
 Project Number: 32\97
 Information compiled by ADAS Resource Planning Team, Leeds Statutory Centre.
 Map produced by ADAS Resource Planning Team Cartographic Unit, Leeds Statutory Centre
 Unauthorised reproduction infringes Crown Copyright and may lead to civil proceedings.
 © Crown copyright. MAFF Licence GD272361.

Diagrammatic Section across Site







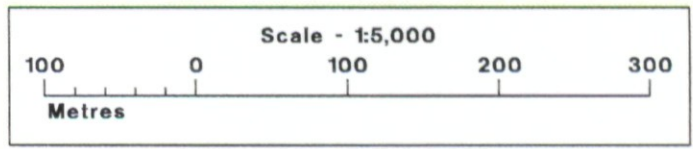
FIRTREE LINK O.C.C.S.

Upper Subsoil Resource Map

Unit	Soil Texture	Mean Soil Thickness(cm.)	Area (ha)	Volume* (000m ³)
U1	Light	54	3.4	18.4
U2	Medium \ Heavy	8	2.7	2.2

No Soil Resources 

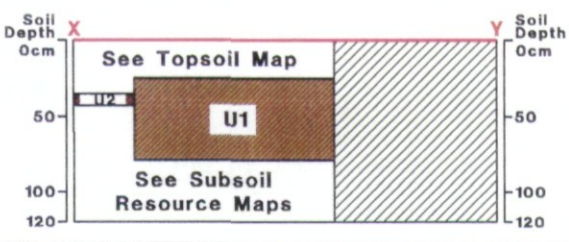
Soil Pits  P1

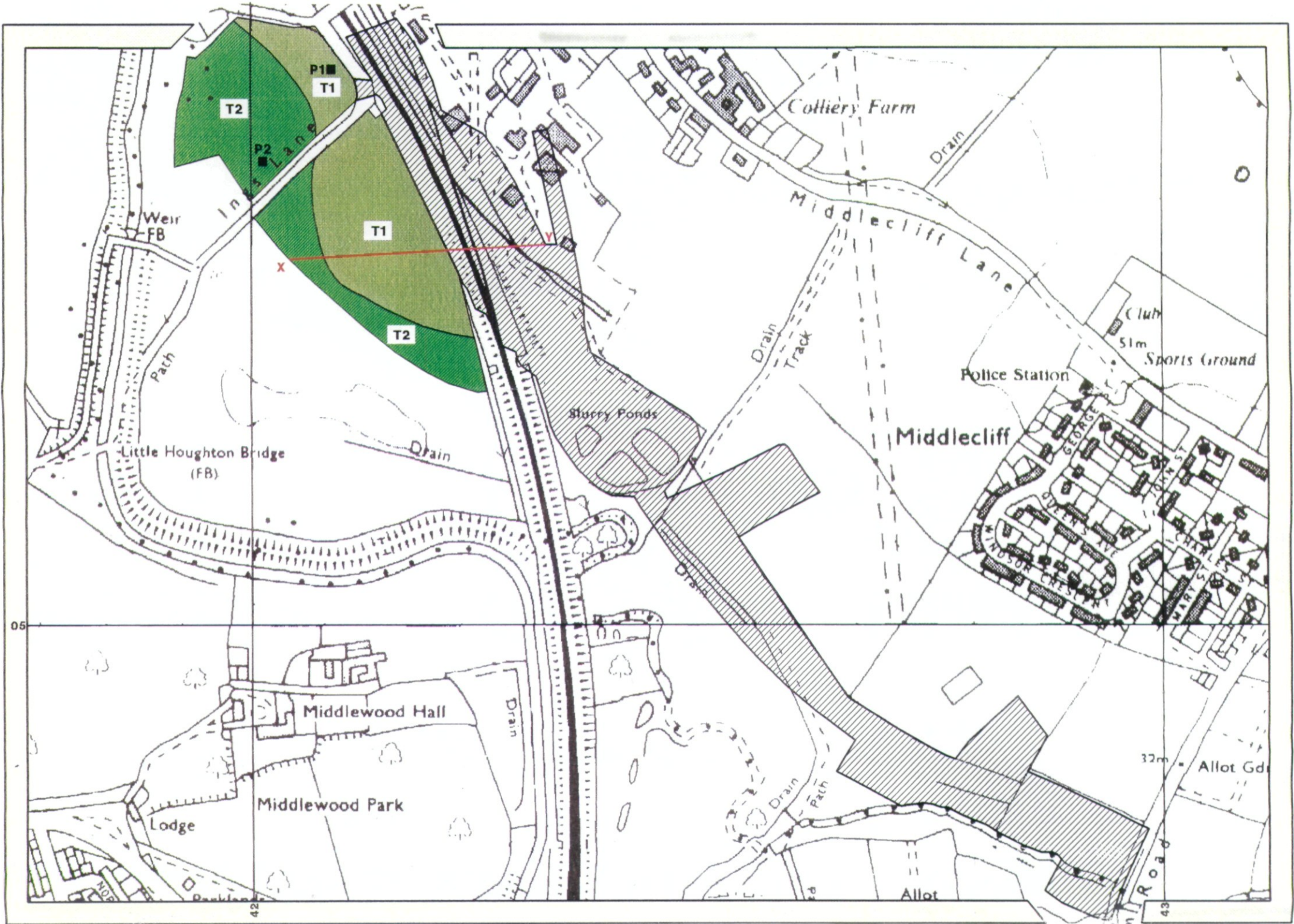


Ministry of Agriculture,
Fisheries and Food.

Based upon the 1983 1:10,000 Ordnance Survey maps SE 40 NW\SW with the permission of the Controller of Her Majesty's Stationery Office.
Project Number: 32\97
Information compiled by ADAS Resource Planning Team, Leeds Statutory Centre.
Map produced by ADAS Resource Planning Team Cartographic Unit, Leeds Statutory Centre
Unauthorised reproduction infringes Crown Copyright and may lead to civil proceedings.
© Crown copyright. MAFF Licence GD272361.

Diagrammatic Section across Site







FIRTREE LINK O.C.C.S.

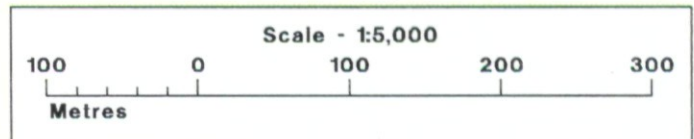

Topsoil Resource Map

Unit	Soil Texture	Soil Thickness(cm.)			Area (ha)	Volume* (000m ³)
		Min	Median	Max		
T1	Light	20	25	26	3.1	7.8
T2	Medium \ Heavy	30	35	37	3.0	10.5

*Volume at Median Soil Thickness

No Soil Resources 

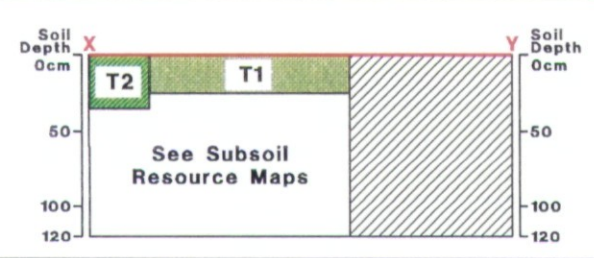
Soil Pits  P1

Ministry of Agriculture, Fisheries and Food.

Based upon the 1983 1:10,000 Ordnance Survey maps SE 40 NW \ SW with the permission of the Controller of Her Majesty's Stationery Office.
 Project Number: 32 \ 97
 Information compiled by ADAS Resource Planning Team, Leeds Statutory Centre.
 Map produced by ADAS Resource Planning Team Cartographic Unit, Leeds Statutory Centre
 Unauthorised reproduction infringes Crown Copyright and may lead to civil proceedings.
 © Crown copyright. MAFF Licence GD272361.

Diagrammatic Section across Site

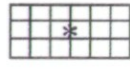




Agricultural Land Classification

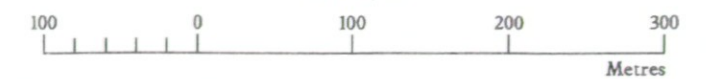
FIRTREE LINK

O.C.C.S.

Legend

	Quality	Area (ha)
Grade 1	Excellent	Nil
Grade 2	Very Good	3.5
Grade 3a	Good	Nil
Grade 3b	Moderate	2.6
Grade 4	Poor	Nil
Grade 5	Very Poor	Nil
	Agricultural land not surveyed	Nil
	Other land	11.1
	Boundary of survey area	
Total agricultural land area		6.1
Total survey area		17.2
* Not present within survey area		

Scale 1:5,000



Further details contained in MAFF (1988) Agricultural Land Classification of England and Wales - Revised guidelines and criteria for grading the quality of agricultural land. MAFF(Publications), London SE99 7TP.

The information is accurate at the base map scale but any enlargement would be misleading.

Reproduction in whole or in part by any means is prohibited without the prior permission of MAFF.

Surveyed and drawn by the Resource Planning Team, FRCA Leeds.

Based on the 1983 Ordnance Survey 1:10,000 map with the permission of the Controller of Her Majesty's Stationery Office. Unauthorised reproduction infringes Crown copyright and may lead to prosecution or civil proceedings.
Source Map(s): SE 40 NW /SW MAFF Licence No: GD272361
Reference no: 32 /97 © Crown Copyright Reserved 1997

