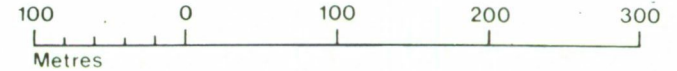


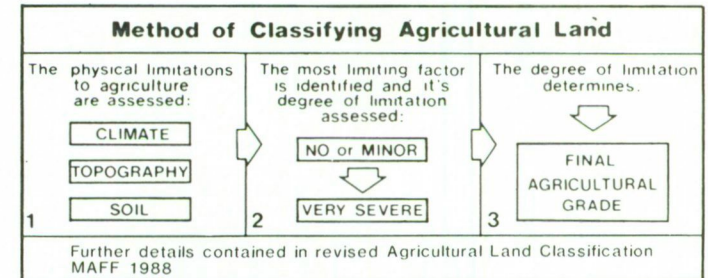
# RUMBY HILL HOWDEN - LE - WEAR

## Proposed Opencast Coal Site

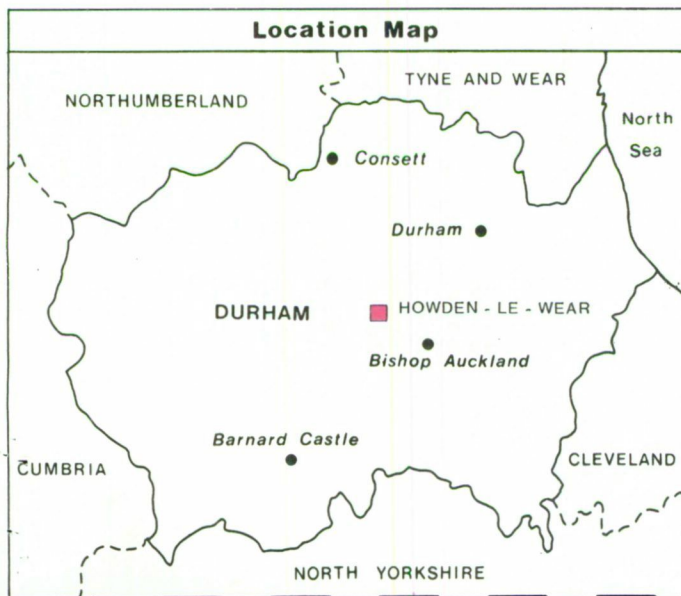
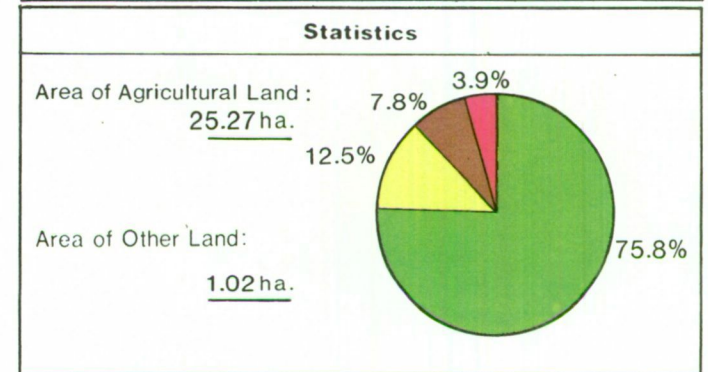
SCALE - 1:5,000



Agricultural Land			
Agricultural Grades		Agricultural Land Quality	Area within the site (ha.)
Grade 1		Excellent	Nil
Grade 2		Very Good	Nil
Grade 3	 Sub-Grade 3a	Good	Nil
	 Sub-Grade 3b	Moderate	19.93
Grade 4		Poor	3.28
Grade 5		Very Poor	2.06



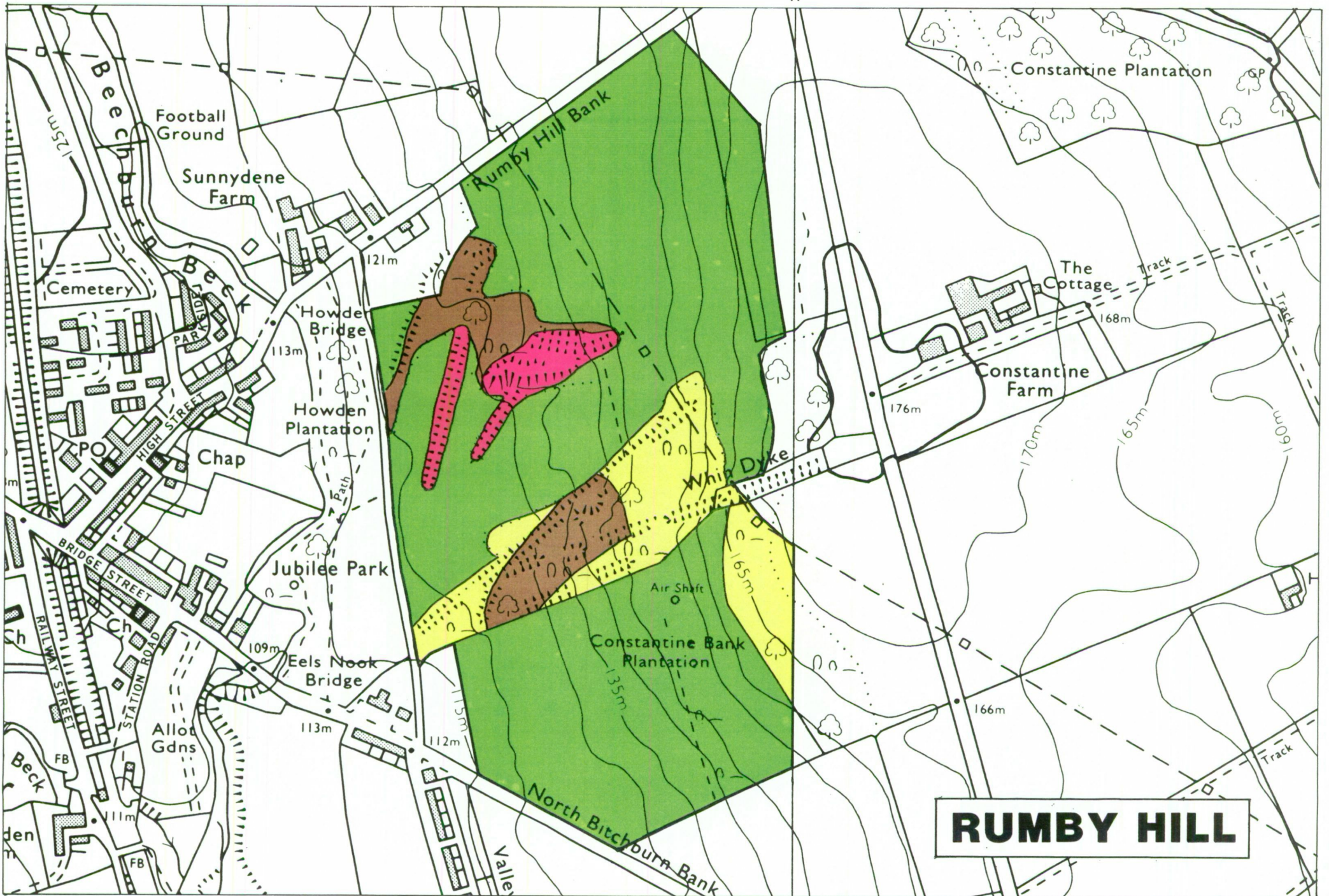
Land in Other Categories		
		Area within the site (ha.)
Urban <i>Including housing, industry, commerce, derelict land, sports facilities, transport.</i>		1.02
Non-agricultural <i>Including golf courses, parks, sports fields, allotments, airfields.</i>		Nil
Woodland <i>Farm woodland</i>		Nil
<i>Commercial woodland</i>		Nil
Agricultural buildings <i>Including glasshouses</i>		Nil
Open water		Nil
Land not surveyed		Nil



Ministry of Agriculture,  
Fisheries and Food.

Information compiled by Resource Planning Group,  
Farm and Countryside Service, Leeds R.O.  
Map produced by Resource Planning Cartographic Unit  
Project Number 38/92  
Ordnance Survey maps reproduced with the  
permission of the Controller, H.M.S.O.  
© Crown Copyright Reserved 1992







**SOURCE MAPS**  
1:10,000  
NZ13SE





**RUMBY HILL**

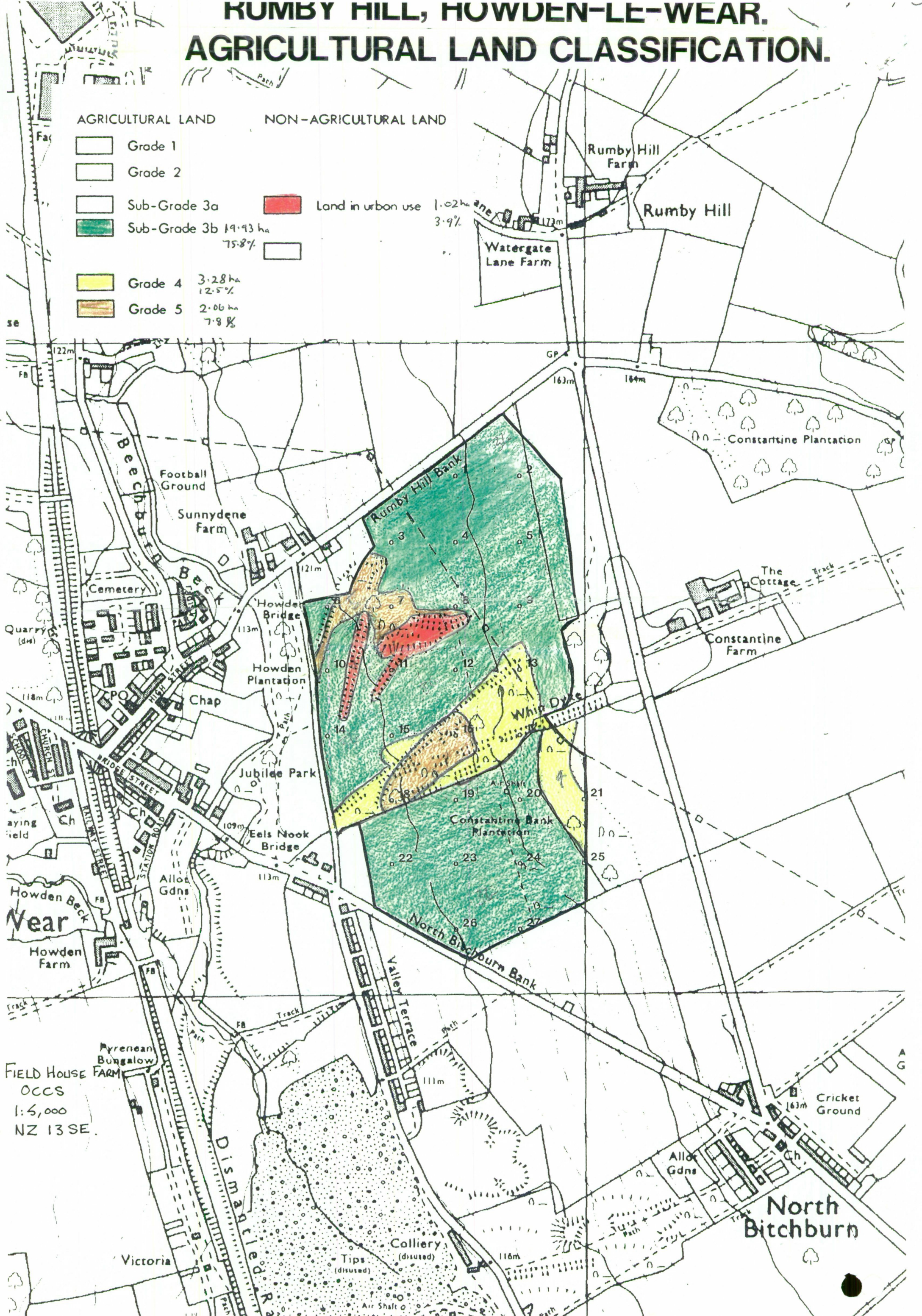
# RUMBY HILL, HOWDEN-LE-WEAR. AGRICULTURAL LAND CLASSIFICATION.

## AGRICULTURAL LAND

-  Grade 1
-  Grade 2
-  Sub-Grade 3a
-  Sub-Grade 3b 14.93 ha  
75.8%
-  Grade 4 3.28 ha  
12.5%
-  Grade 5 2.06 ha  
7.8%

## NON-AGRICULTURAL LAND

-  Land in urban use 1.02 ha  
3.9%
- 



FIELD HOUSE FARM  
OCCS  
1:5,000  
NZ 13 SE.

North  
Bitchburn

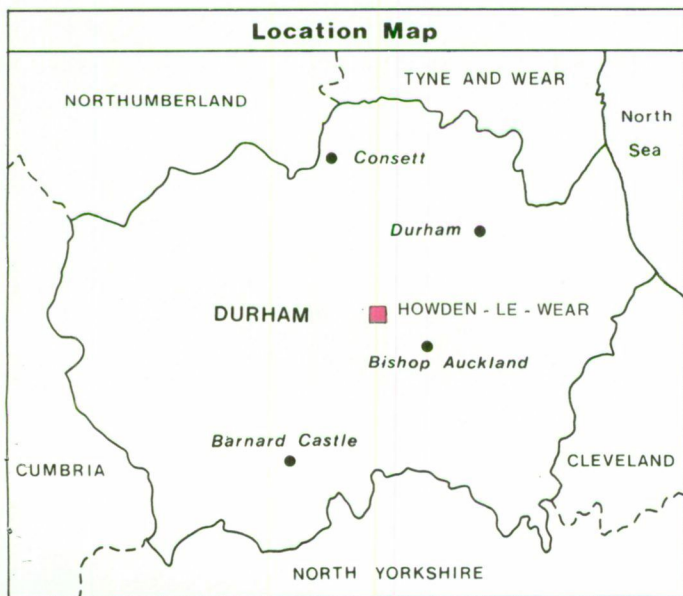
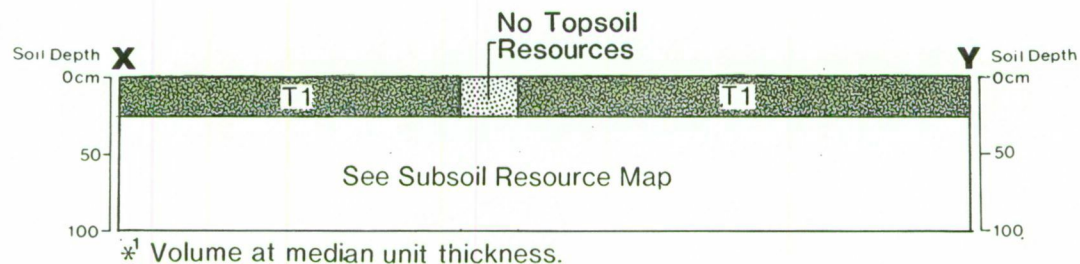
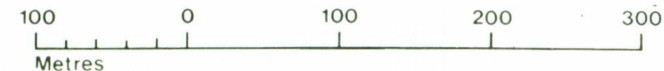
# RUMBY HILL

# HOWDEN - LE - WEAR

## Topsoil Resource Map

## Proposed Opencast Coal Site

SCALE - 1:5,000



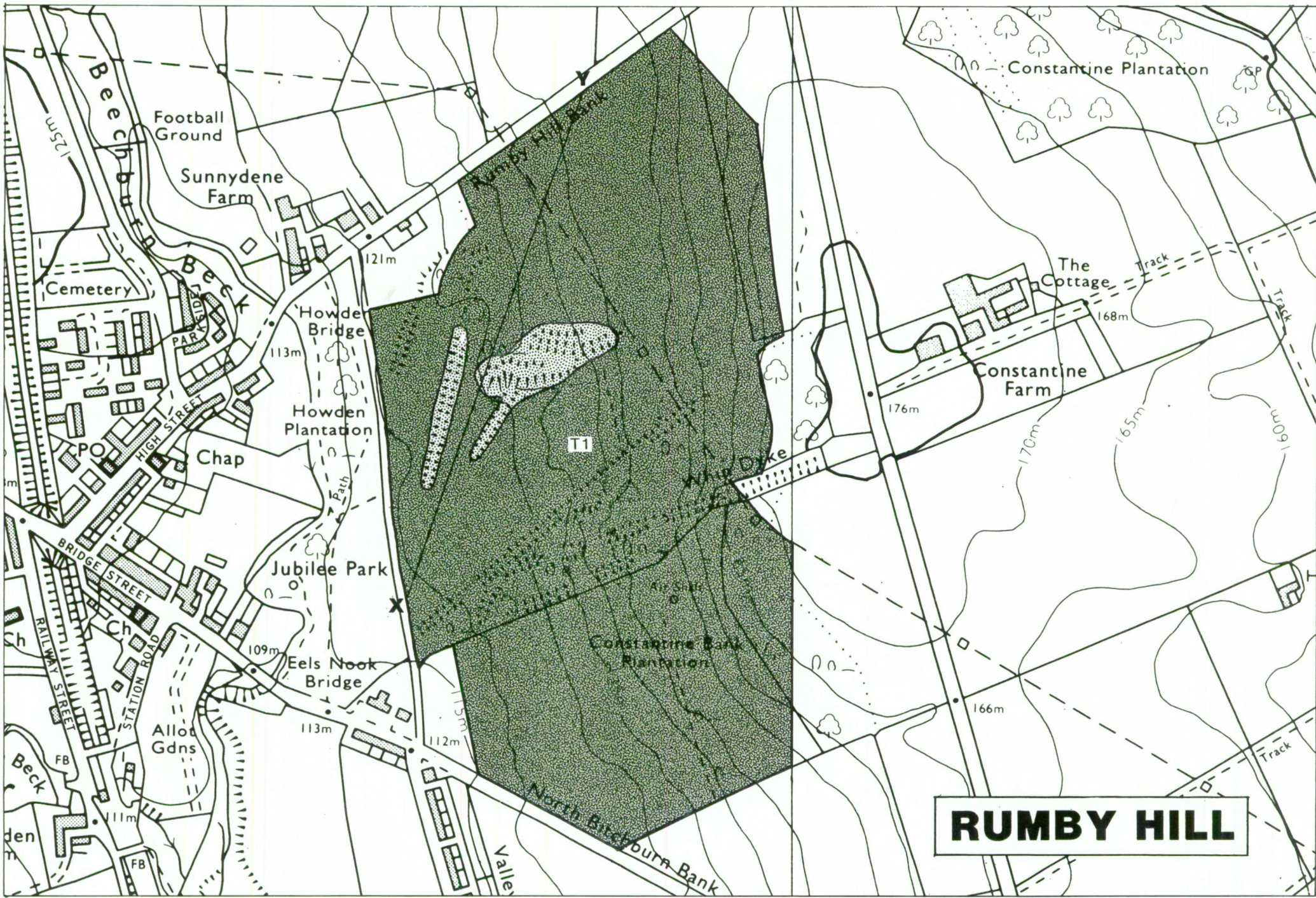
Unit	Soil Texture	Soil Thickness(cm)			Area (ha)	Volume <sup>*1</sup> (000m <sup>3</sup> )
		Min.	Median	Max.		
T1	Medium With Shale In Places	5	25	60	25.28	63.2



Ministry of Agriculture,  
Fisheries and Food.

Information compiled by Resource Planning Group,  
Farm and Countryside\*Service, Leeds R.O.  
Map produced by Resource Planning Cartographic Unit  
Project Number 38/92  
Ordnance Survey maps reproduced with the  
permission of the Controller, H.M.S.O.  
© Crown Copyright Reserved 1992

SOURCE MAPS  
1:10,000  
NZ13SE



**RUMBY HILL**

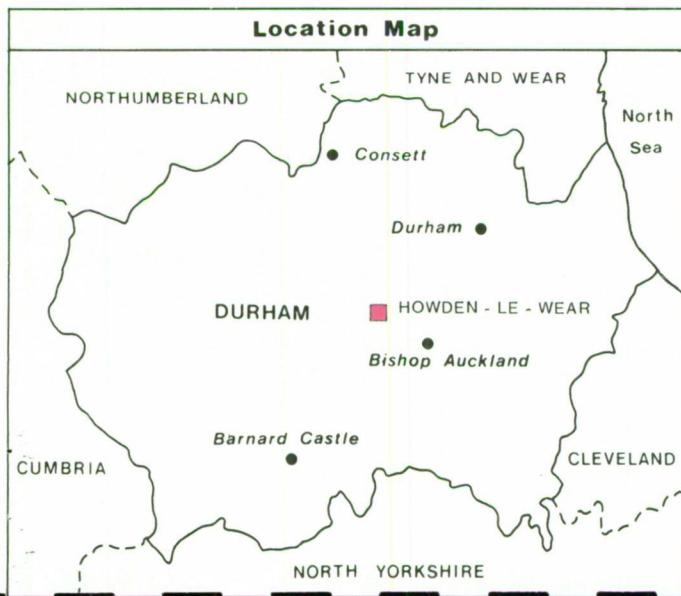

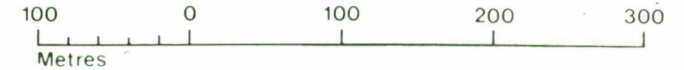
# RUMBY HILL

# HOWDEN - LE - WEAR

## Subsoil Resource Map

### Proposed Opencast Coal Site

SCALE - 1:5,000



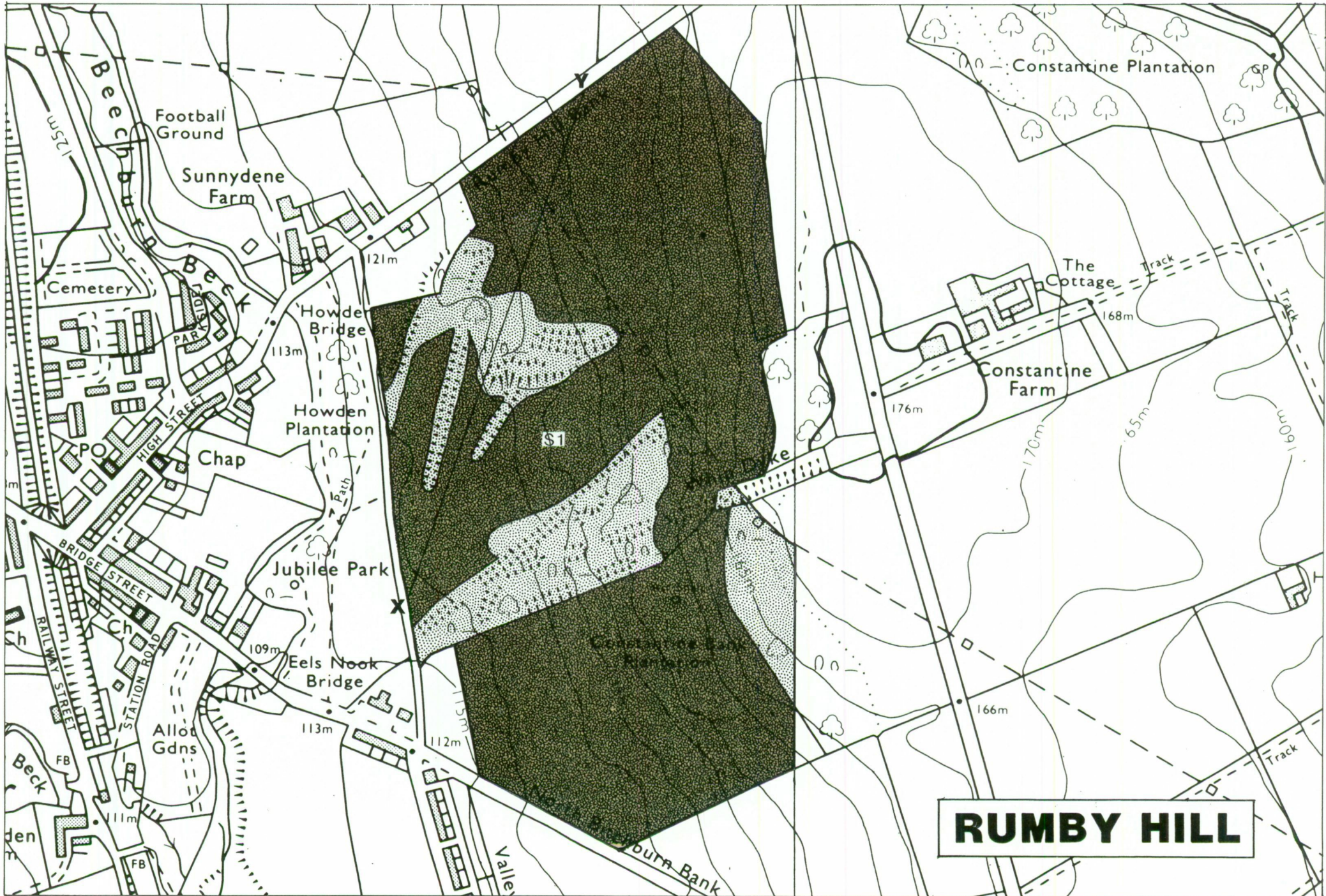
Unit	Soil Texture	Mean Soil Thickness(cm)	Area (ha)	Volume (000m <sup>3</sup> )
S1	Heavy	75	20.62	154.6



Ministry of Agriculture,  
Fisheries and Food.

Information compiled by Resource Planning Group  
Farm and Countryside Service, Leeds R.O.  
Map produced by Resource Planning Cartographic Unit  
Project Number 38/92  
Ordnance Survey maps reproduced with the  
permission of the Controller, H M S O  
© Crown Copyright Reserved 1992

SOURCE MAPS  
1:10,000  
NZ13SE



**RUMBY HILL**