












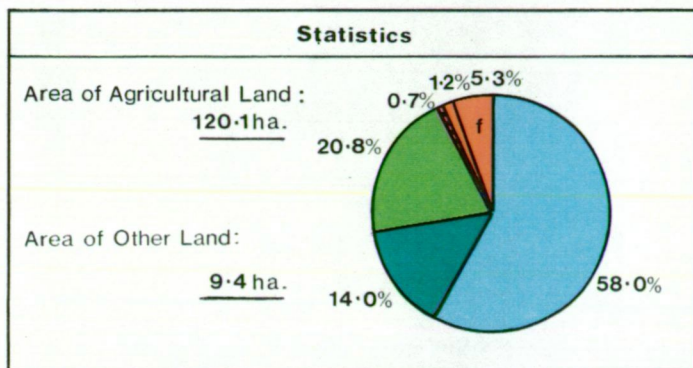


PARK HOUSE FARM, BIRKIN, KNOTTINGLEY

Proposed Golf Course Agricultural Land Classification

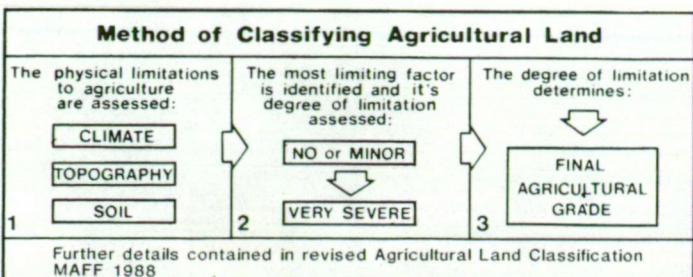
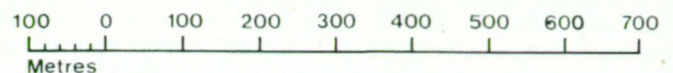
Agricultural Land			
Agricultural Grades		Agricultural Land Quality	Area within the site (ha.)
Grade 1		Excellent	Nil
Grade 2		Very Good	75.1
Grade 3		Good	18.1
	Sub-Grade 3a		
Grade 4		Moderate	26.9
	Sub-Grade 3b		
Grade 5		Poor	Nil
Grade 5		Very Poor	Nil

Land in Other Categories			Area within the site (ha.)
Urban <i>Including housing, industry, commerce, derelict land, sports facilities, transport.</i>			Nil
Non-agricultural <i>Including golf courses, parks, sports fields, allotments, airfields.</i>			1.6
Woodland <i>Farm woodland</i>		f	6.9
<i>Commercial woodland</i>			Nil
Agricultural buildings <i>Including glasshouses</i>			0.9
Open water			Nil
Land not surveyed			Nil



Ministry of Agriculture,
Fisheries and Food.

SCALE-1:10,000



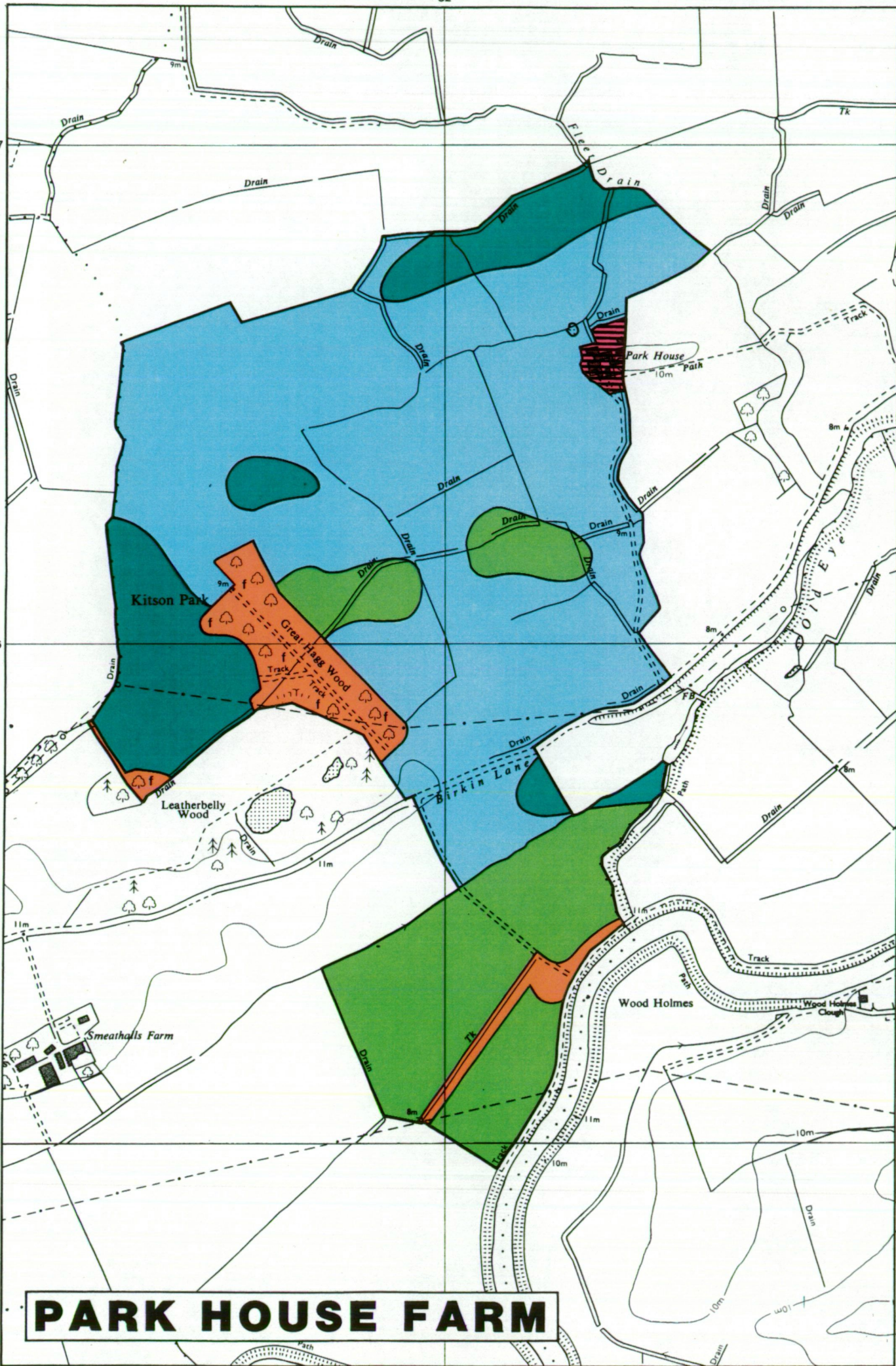
Information compiled by Resource Planning Group, Farm and Countryside Service, Leeds R.O.
Map produced by Resource Planning Cartographic Unit, Project Number 121/90
Ordnance Survey maps reproduced with the permission of the Controller, H.M.S.O.
© Crown Copyright Reserved 1991

SOURCE MAPS

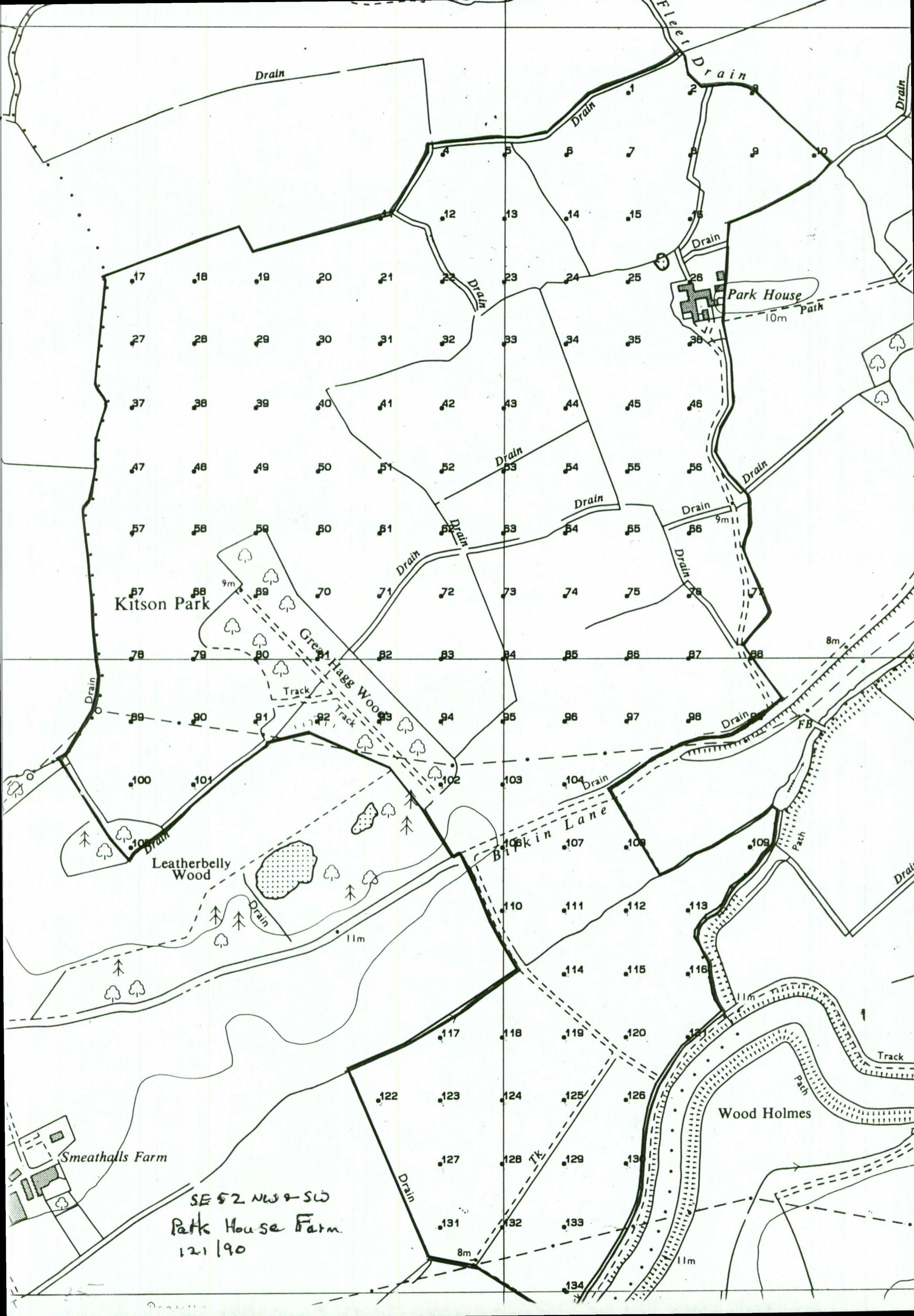
1:10,000

SE 52 NW

SE 52 SW



PARK HOUSE FARM



Drain

Fleer Drain

Park House

10m Path

Kitson Park

Great Hagg Wood

Leatherbelly Wood

Blinkin Lane

Wood Holmes

Smeathalls Farm

SE 52 NW & SW
Park House Farm
121/90

17 18 19 20 21 22

27 28 29 30 31 32

37 38 39 40 41 42

47 48 49 50 51 52

57 58 59 60 61 62

67 68 69 70 71 72

78 79 80 81 82 83

89 90 91 92 93 94

100 101 102 103 104

110 111 112 113 114

117 118 119 120 121

122 123 124 125 126

127 128 129 130 131

132 133 134

12

13

14

15

16

23

24

25

26

27

33

34

35

36

37

43

44

45

46

53

54

55

56

63

64

65

66

73

74

75

84

85

86

87

95

96

97

98

105

106

107

108

115

116

117

118

119

120

127

128

129

130

131

132

133

134

131

132

133

134

131

132

133

134

131

132

133

134

131

132

133

134

9m

8m

11m

11m

11m

8m