

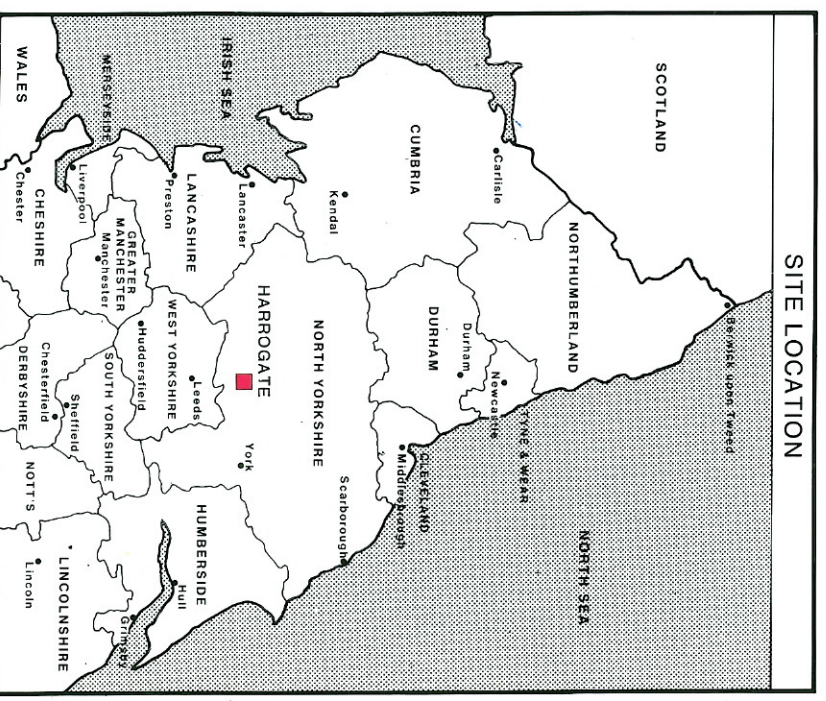
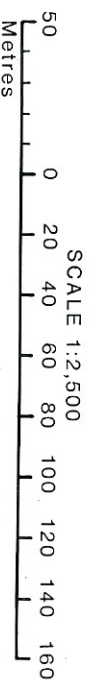
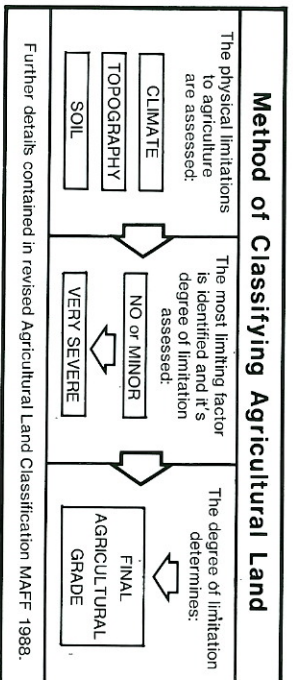
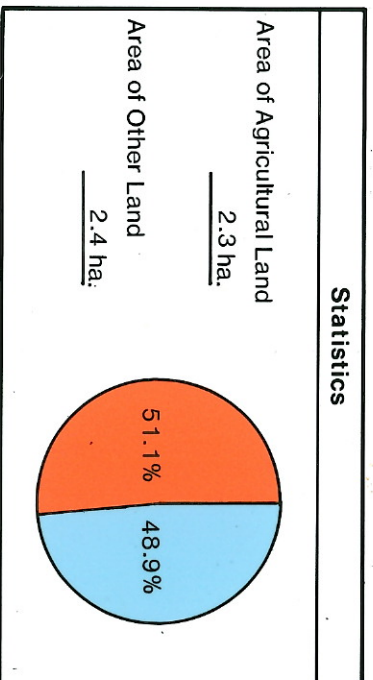
HARROGATE LOCAL PLAN

Boroughbridge Site 2

Agricultural Land Classification

Agricultural Land	Agricultural Land Quality	Area within the site (ha.)
GRADE 1	Excellent	Nil
GRADE 2	Very Good	2.3
GRADE 3	Good	Nil
GRADE 4	Moderate	Nil
GRADE 5	Poor	Nil
	Very Poor	Nil

Land in Other Categories		Area within the site (ha.)
Urban Including housing, industry, commerce, derelict land, sports facilities, transport		Nil
Non-agricultural Including golf courses, parks, sports fields, allotments, airfields		2.4
Woodland Farm Woodland		Nil
Commercial Woodland		Nil
Agricultural buildings Including glasshouses		Nil
Open water		Nil
Land not surveyed		Nil



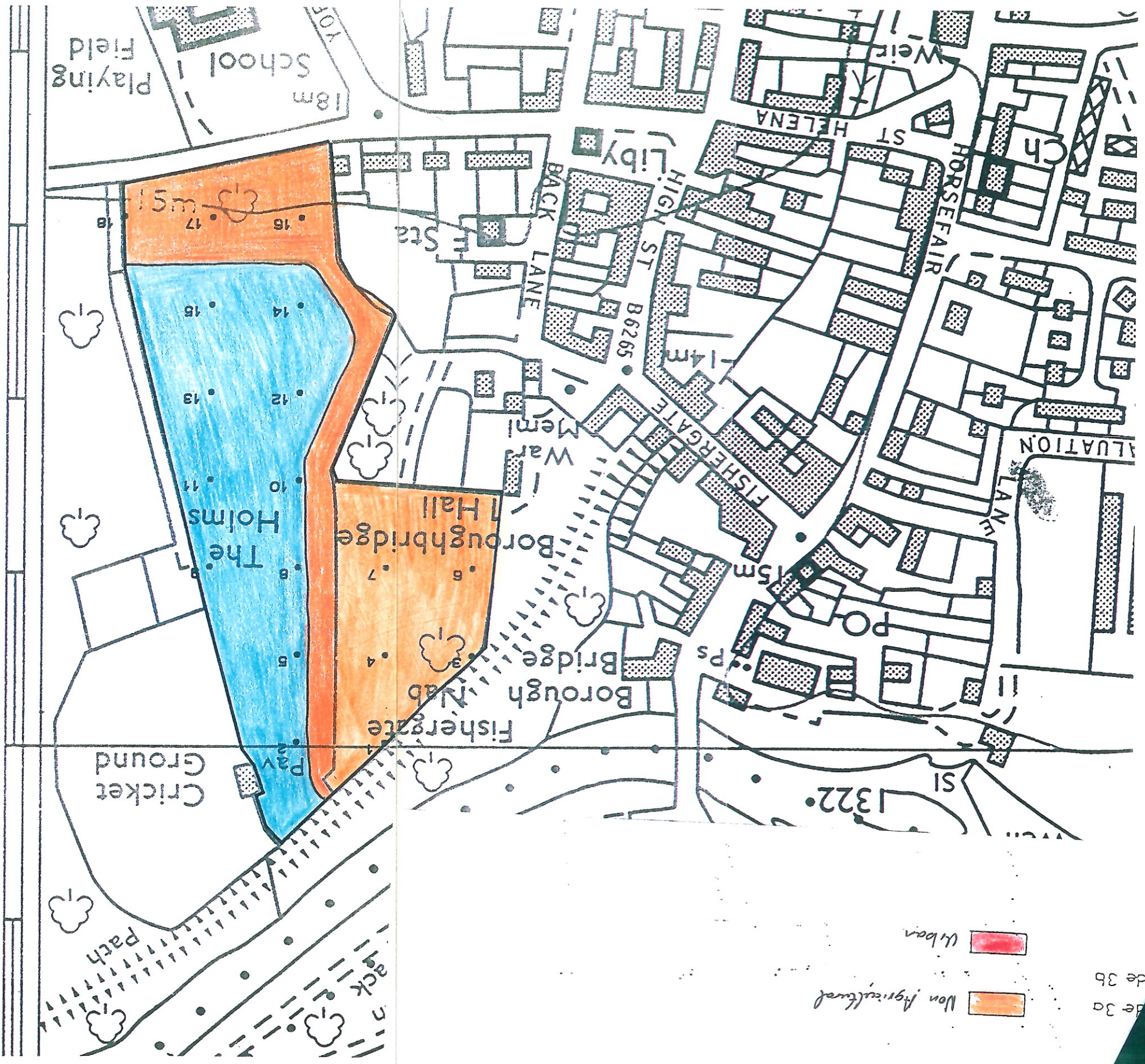
MAFF Ministry of Agriculture, Fisheries and Food.

Information compiled by Resource Planning Team
 ADAS Statutory Group Leeds.
 Map produced by Resource Planning Cartographic Unit.
 Project Number 29/93
 Ordnance Survey maps reproduced with the permission of the Controller H.M.S.O.
 © Crown Copyright Reserved 1993

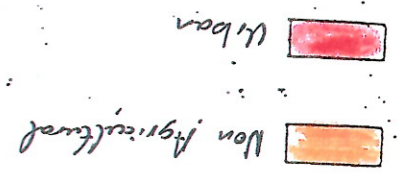
SOURCE MAPS
 1:10,000
 SE 36 NE

Harrogate Local Plan,
 Boroughbridge Site 2
 Scale 1:2,500
 4 barungs per hectare
 SE 36 NE
 Job No. 29/93.

67



NON-AGRICULTURAL LAND



de 3a
 ode 3b
 de 4
 ode 5