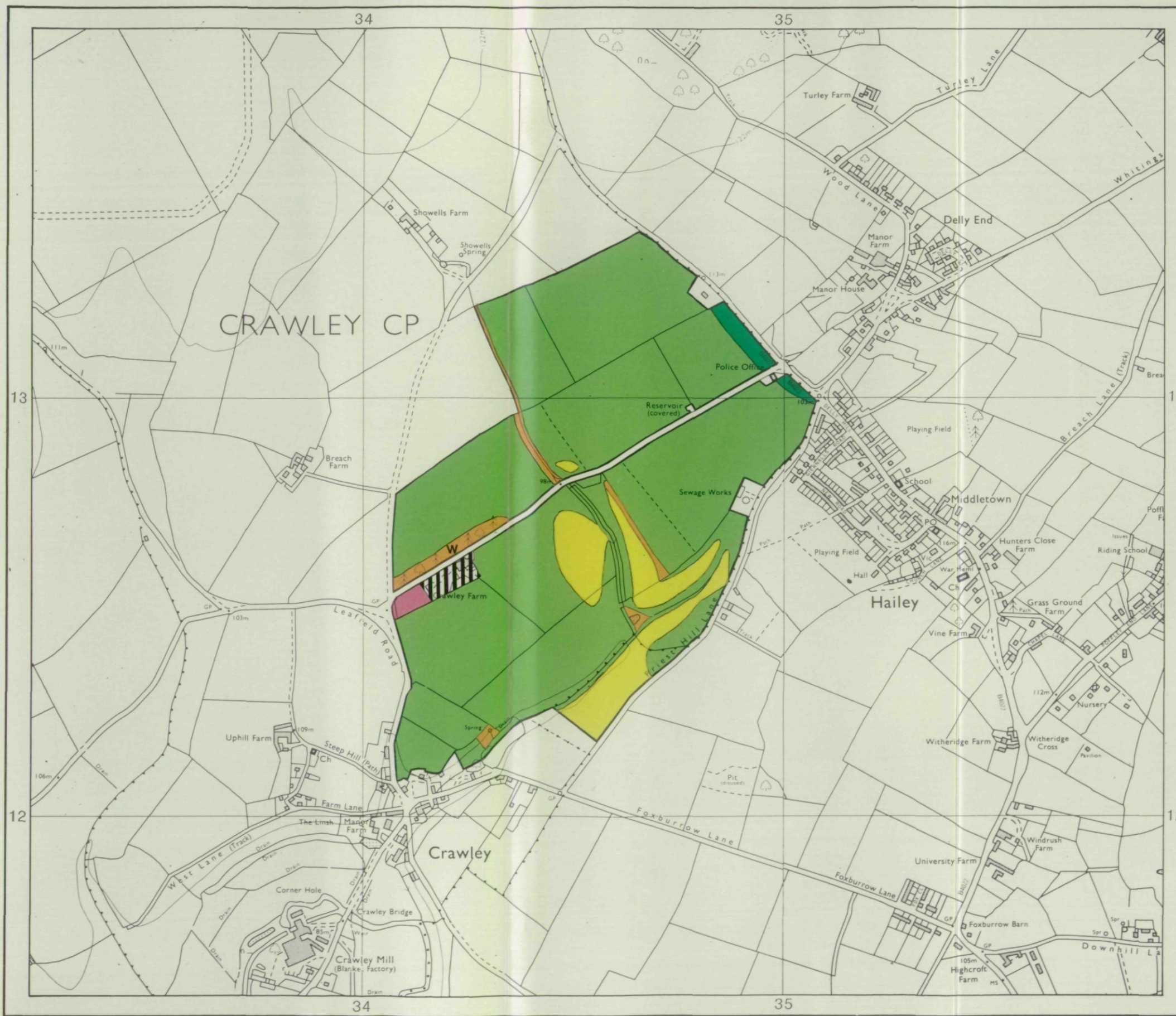


Crawley Farm, Crawley, Oxfordshire.

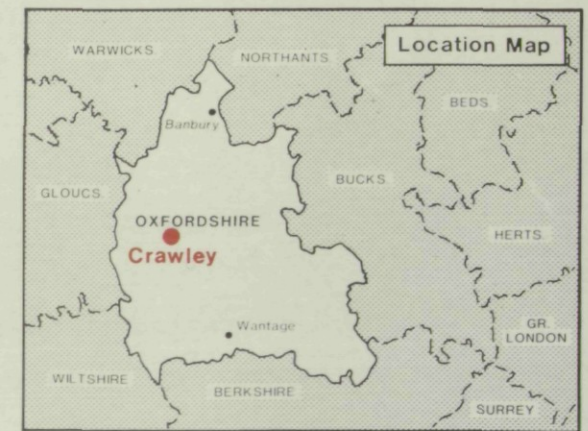
Agricultural Land Classification



| AGRICULTURAL LAND | | | |
|--|-------------|-----------|------------|
| Grade | Quality | Area | % of Total |
| Grade 1 | Not present | excellent | ha % |
| Grade 2 | Not present | very good | ha % |
| Grade 3a | good | 1.0 ha | 1.3% |
| Grade 3b | moderate | 66.5 ha | 89.1% |
| Grade 4 | poor | 7.2 ha | 9.6% |
| Grade 5 | Not present | very poor | ha % |
| Total area of agricultural land surveyed | | 74.7 ha | |
| Agricultural buildings | | 0.8 ha | |
| Woodland | | 0.8 ha | |
| Not surveyed | | ha | |
| NON-AGRICULTURAL LAND | | | |
| Land predominantly in urban use | | 0.4 ha | |
| Land in non-agricultural use | | 1.2 ha | |
| Total area of site | | 77.9 ha | |

For further information consult "Agricultural Land Classification of England and Wales (Revised guidelines and criteria for grading the quality of agricultural land)", M.A.F.F., 1988.

SOURCE MAPS
SP 31 SW
SP 31 SE

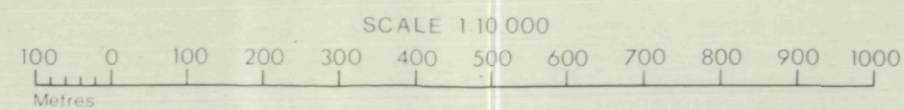


Surveyed by the Resource Planning Team 8/93
 Map compiled and produced by the Cartographic Unit, Resource Planning Team, Guildford Statutory Group, Agricultural Development and Advisory Service.
 Reference no. 3305/71/93 MAFF Reference no. EL 33/327

Ordnance Survey information reproduced with the sanction of the Controller, H.M.S.O.

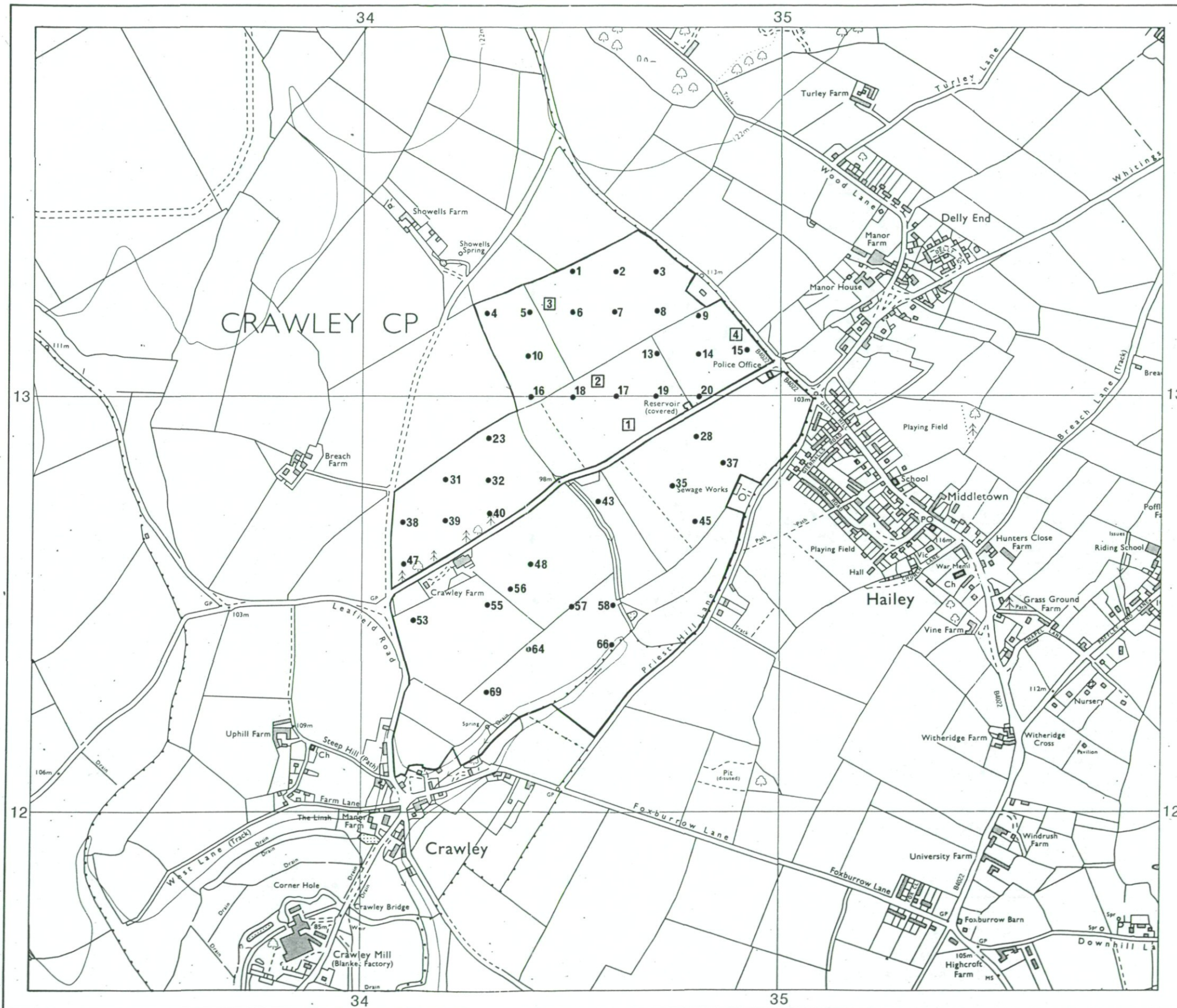
Reproduction of this map in whole or in part is prohibited without the prior permission of M.A.F.F.

This map is accurate only at the scale shown.



Crawley Farm, Crawley, Oxfordshire.

Location of Auger Borings



- 5 Auger boring
- 2 Profile pit

Surveyed by the Resource Planning Team 8/93
 Map compiled and produced by the Cartographic Unit,
 Resource Planning Team, Guildford Statutory Group,
 Agricultural Development and Advisory Service.
 Reference no. 3305/71/93 MAFF Reference no. EL 33/327

SOURCE MAPS
 SP 31 SW
 SP 31 SE



Ordnance Survey information reproduced with the sanction of
 the Controller, H.M.S.O.

Reproduction of this map in whole or in part is prohibited without
 the prior permission of M.A.F.F.

This map is accurate only at the scale shown.

