

# Agricultural Land Classification

## Land South of Hinxtou Hall

### Ickleton, Cambridgeshire

### Legend

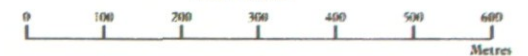
	Quality	Area (ha)
Grade 1	Excellent	Nil
Grade 2	Very Good	14.8
Grade 3a	Good	Nil
Grade 3b	Moderate	7.9
Grade 4	Poor	Nil
Grade 5	Very Poor	Nil
	Agricultural land not surveyed	Nil
	Other land	5.2
	Boundary of survey area	

Total agricultural land area 22.7

Total survey area 27.9

\* Not present within survey area

Scale - 1:10,000



Further details contained in MAFF (1988) Agricultural Land Classification of England and Wales - Revised guidelines and criteria for grading the quality of agricultural land. MAFF (publications), London SE99 7TP. The information is accurate at base map scale but any enlargement would be misleading.

Reproduction in whole or in part by any means is prohibited without the prior permission of MAFF.

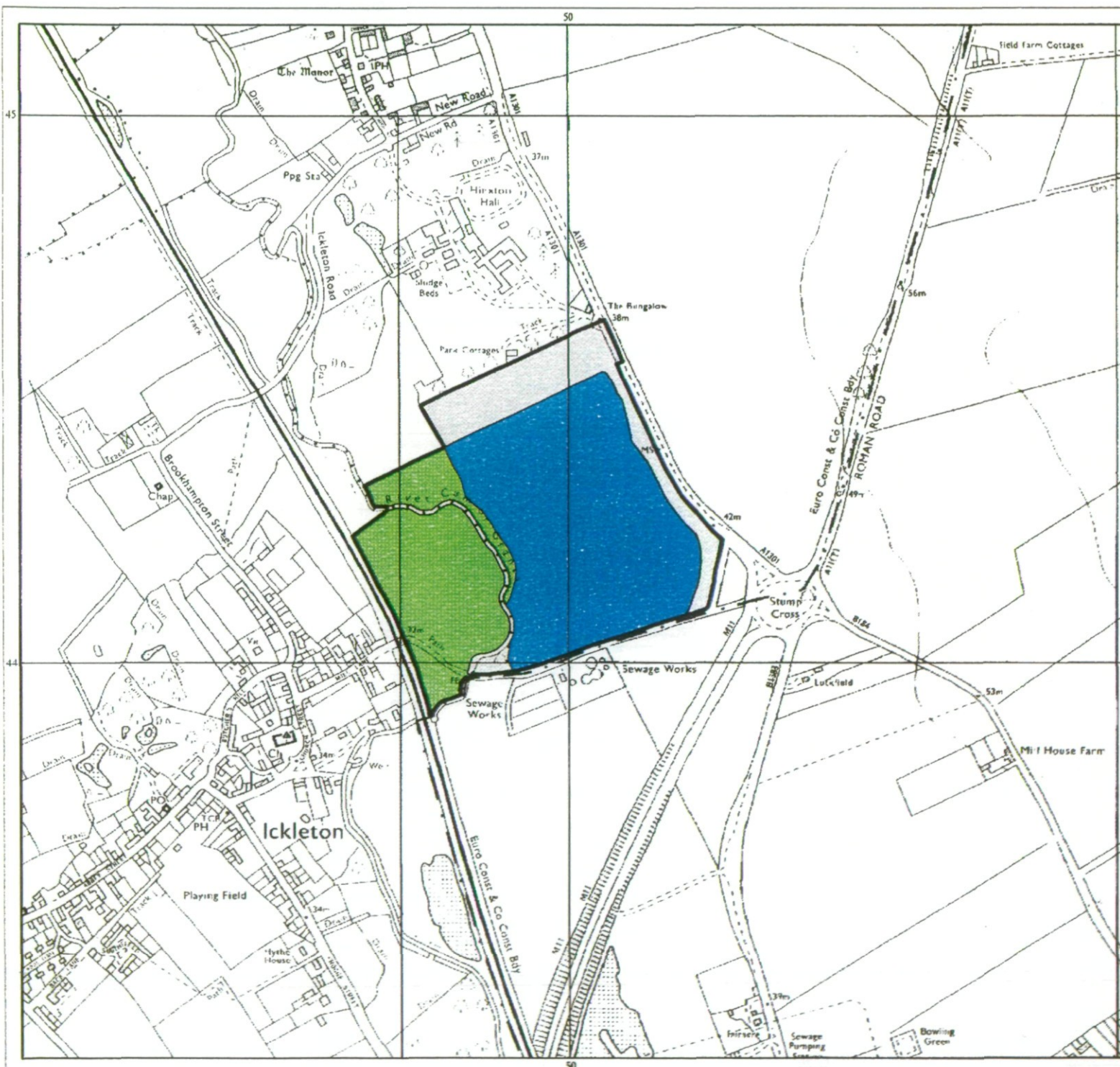
Surveyed and drawn by the Resource Planning Team, FRCA, Cambridge.

Based on the 1984 Ordnance Survey 1:10,000 map with the permission of the Controller of Her Majesty's Stationery Office. Unauthorised reproduction infringes Crown copyright and may lead to prosecution or civil proceedings. MAFF Licence No: GD272361

Source maps: TL44 SE and TL54 SW

Reference no: 73/97

© Crown Copyright Reserved 1997





# Agricultural Land Classification

## Land South of Hinxton Hall

### Ickleton, Cambridgeshire

#### Sample Point Map

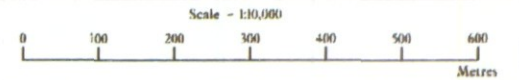
#### Legend

-  1 Location of soil pit
-  1 Location of auger sample point

 Boundary of survey area

 Agricultural land not surveyed

 Other land



Further details contained in MAFF (1988) Agricultural Land Classification of England and Wales - Revised guidelines and criteria for grading the quality of agricultural land. Maff (publications), London SE99 7TP. The information is accurate at base map scale but any enlargement would be misleading. Reproduction in whole or in part by any means is prohibited without the prior permission of MAFF.

Surveyed and drawn by the Resource Planning Team, FRCA, Cambridge.

Based on the 1984 Ordnance Survey 1:10,000 map with the permission of the Controller of Her Majesty's Stationery Office. Unauthorised reproduction infringes Crown copyright and may lead to prosecution or civil proceedings. MAFF Licence No: GD272361  
 Source maps: TL44 SE and TL54 SW  
 Reference no: 73/97 © Crown Copyright Reserved 1997

