


## Agricultural Land Classification

### Cheshire Minerals Subject Plan

#### Site 5: (Silica sand)

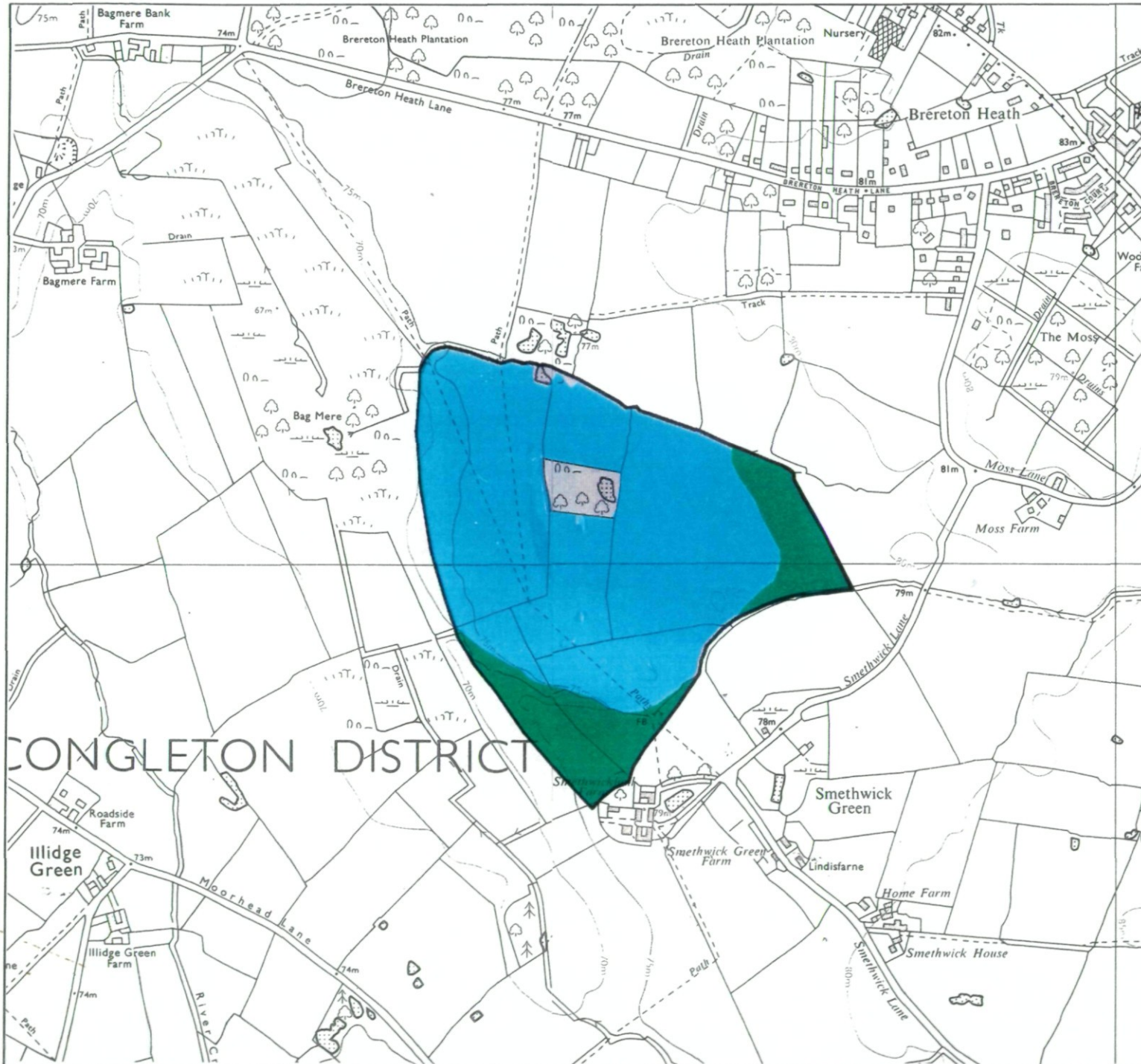
### Legend

	Quality	Area (ha)
Grade 1	Excellent	nil
Grade 2	Very Good	27.5
Grade 3a	Good	6.7
Grade 3b	Moderate	nil
Grade 4	Poor	nil
Grade 5	Very Poor	nil
	Agricultural land not surveyed	nil
	Other land	1.3
	Boundary of survey area	
Total agricultural land area		34.2
Total survey area		35.5
* Not present within survey area		



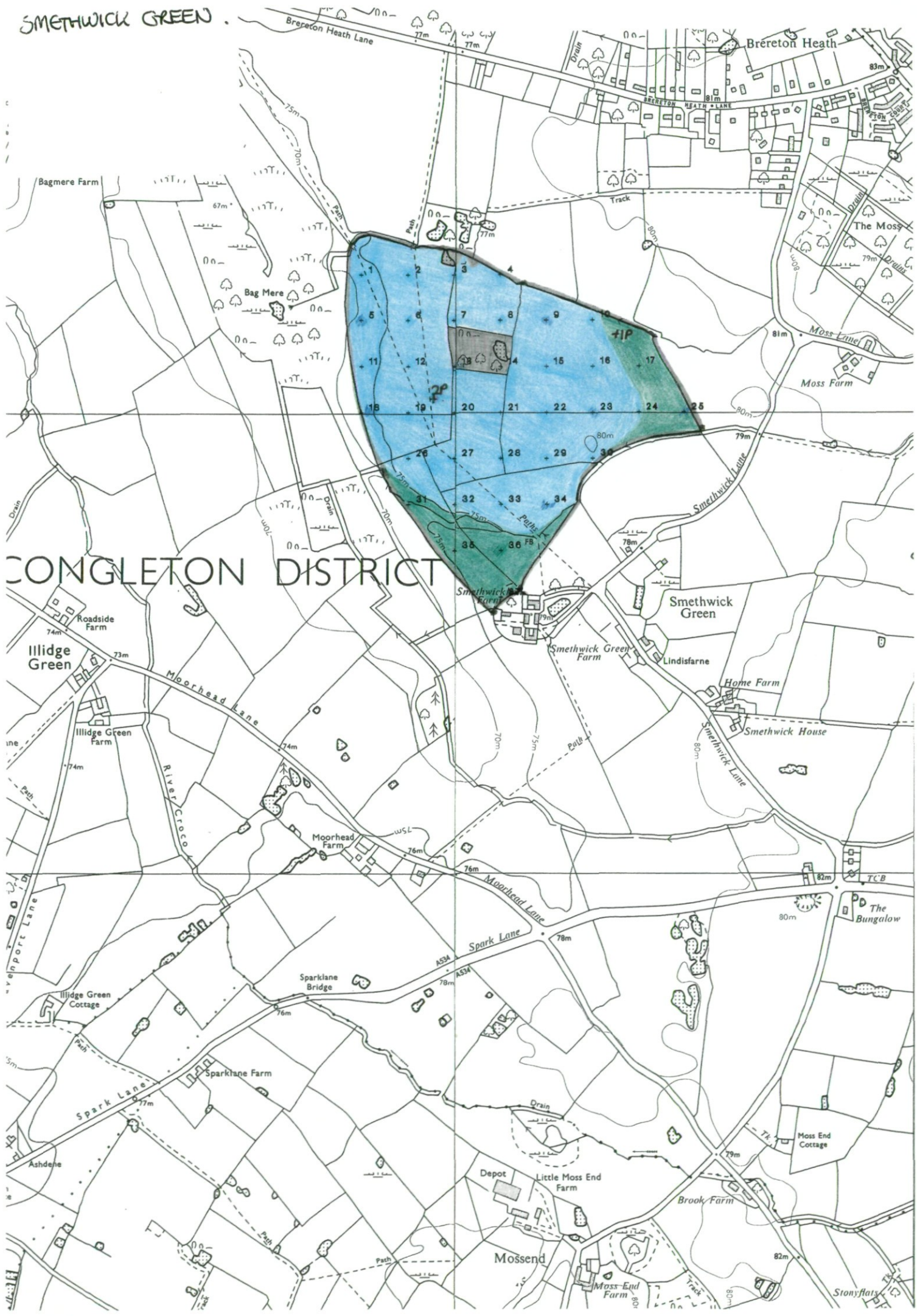
Further details contained in MAFF (1988) Agricultural Land Classification of England and Wales - Revised guidelines and criteria for grading the quality of agricultural land. MAFF (publications), London SE99 7TP. The information is accurate at base map scale but any enlargement would be misleading. Reproduction in whole or in part by any means is prohibited without the prior permission of MAFF.

Surveyed and drawn by the Resource Planning Team, ADAS Statutory Unit, Wolverhampton. Based on the 1986 Ordnance Survey 1:10,000 map with the permission of the Controller of Her Majesty's Stationery Office. Unauthorised reproduction infringes Crown copyright and may lead to prosecution or civil proceedings. MAFF Licence No: GD272361 Source maps: SJ76SE/86SW Reference no: 099/95 © Crown Copyright. Reserved 1996





SMETHWICK GREEN.



CONGLETON DISTRICT