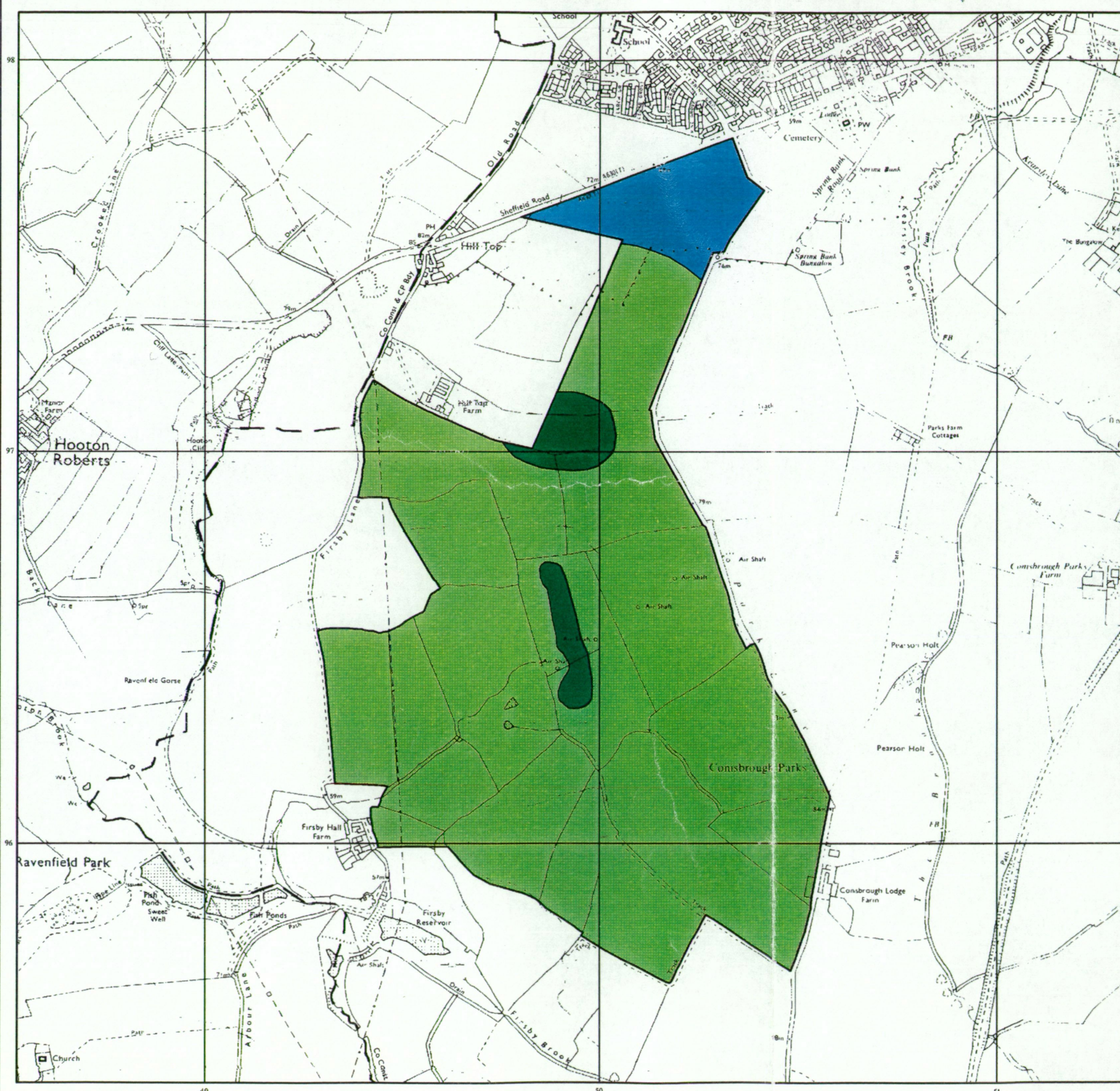


Agricultural Land Classification

CONISBROUGH O.C.C.S. AND LANDFILL



Agricultural Land


Grade	Quality	Area (ha)
1	Excellent	Nil
2	Very Good	9.8
3a	Good	5.9
3b	Moderate	129.2
4	Poor	Nil
5	Very Poor	Nil

Other Land Categories

*	Urban	Area (ha) Nil
*	Non-Agricultural	Nil
*W	Woodland	Nil
*	Agricultural Buildings	Nil
*	Open Water	Nil
*	Not Surveyed	Nil

Total agricultural land area 144.9
Total survey area 144.9

* Grade/category not present within survey area



Further details contained in MAFF (1988) Agricultural Land Classification of England and Wales - Revised guidelines and criteria for grading the quality of agricultural land. MAFF (Publications), London SE99 7TP.

The information is accurate at the base map scale but any enlargement would be misleading.

Reproduction in whole or in part by any means is prohibited without the prior permission of MAFF.

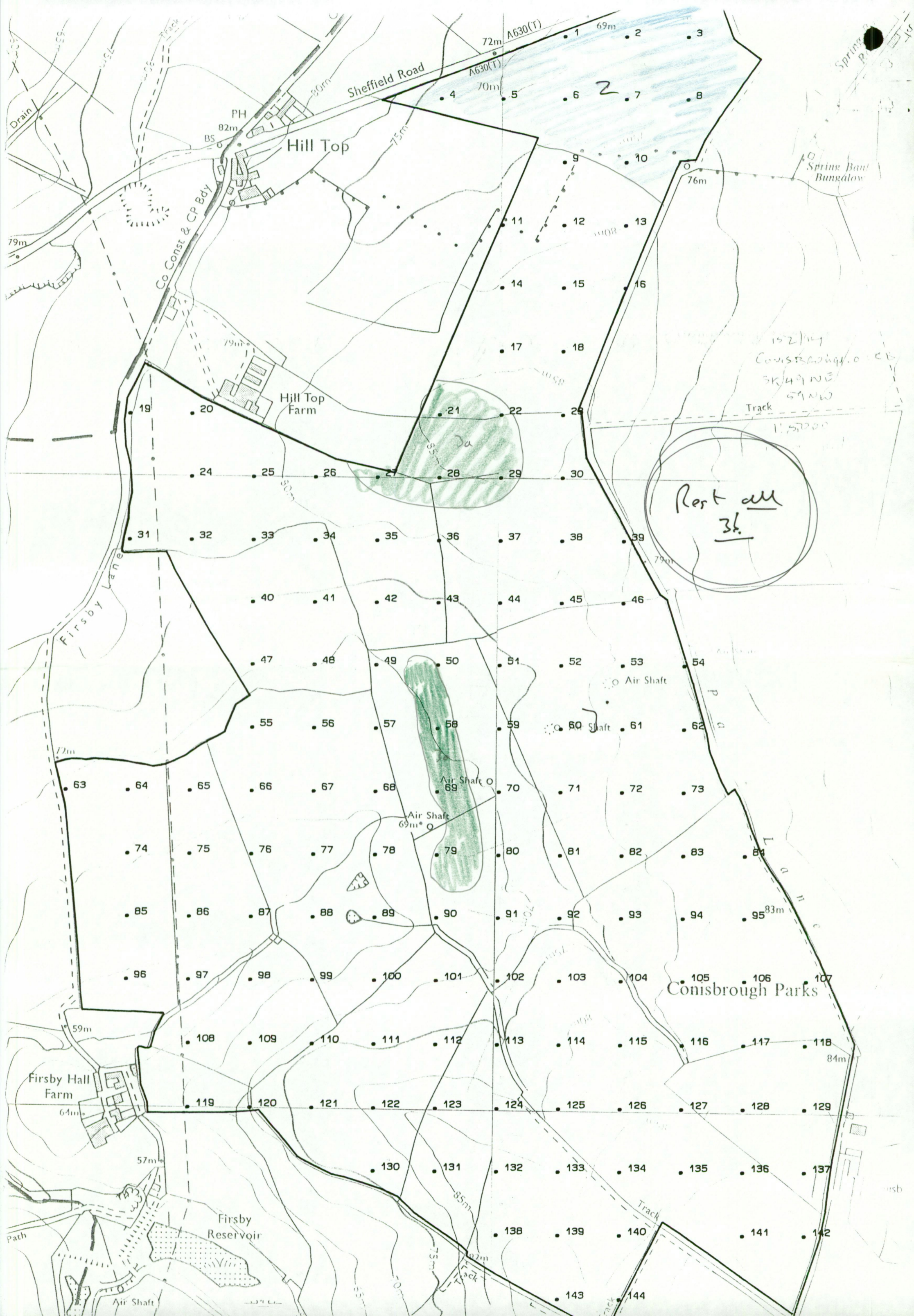
Surveyed and drawn by the Resource Planning Team, ADAS Statutory Unit Leeds

Based on the 1986 Ordnance Survey 1:10,000 map with the permission of the Controller of Her Majesty's Stationery Office.

Source Map's: SK 49 NE, SK 59 NW.

Reference no. 152/94

© Crown Copyright Reserved 1993



Hill Top

Hill Top Farm

Conisbrough Parks

Firsby Hall Farm

Firsby Reservoir

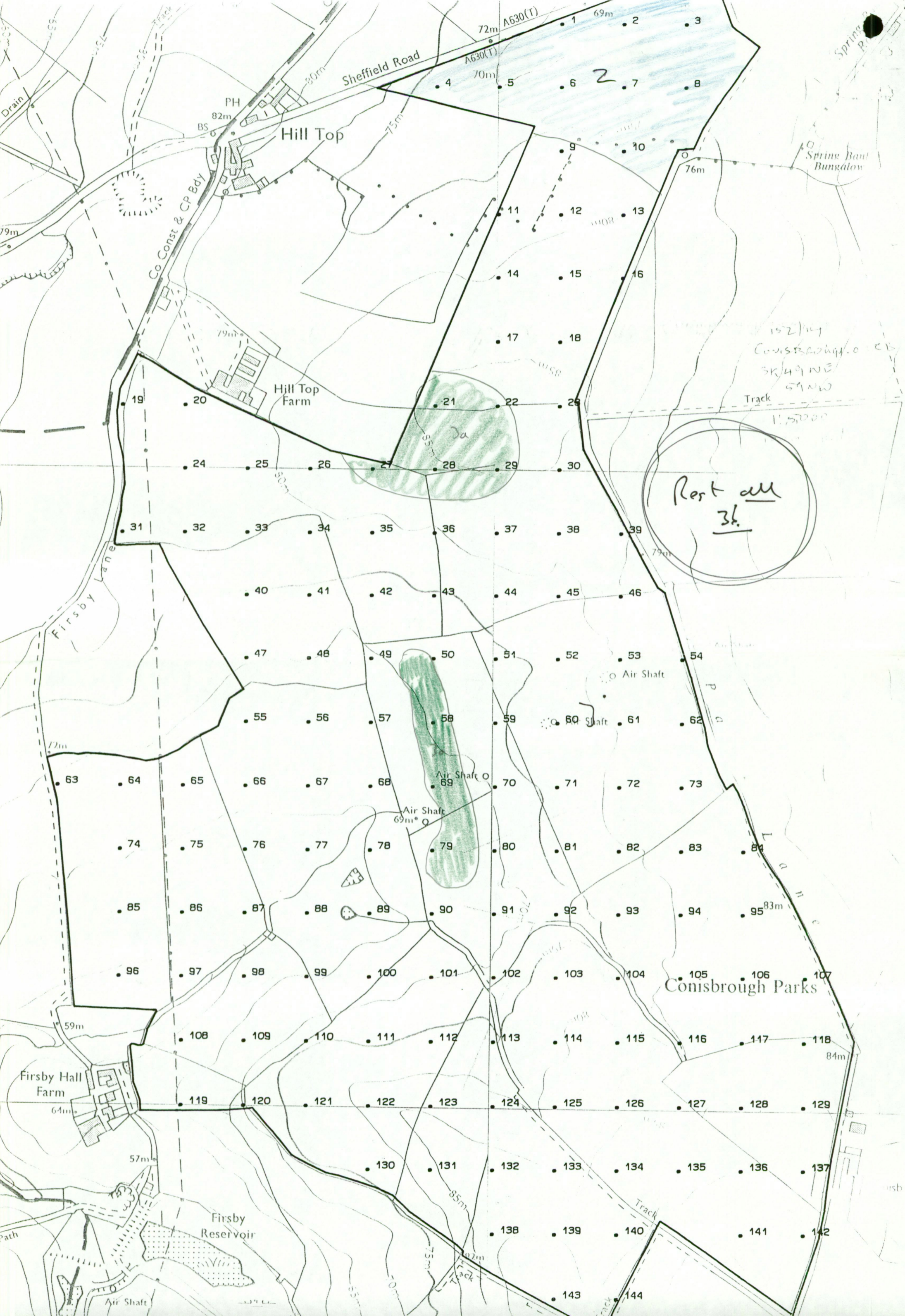
Rest all
36

152/144
CONISBROUGH
3K49 NE
59 NW
TRACK
1:57000

Air Shaft
69m*

Air Shaft
60

Air Shaft
69m*

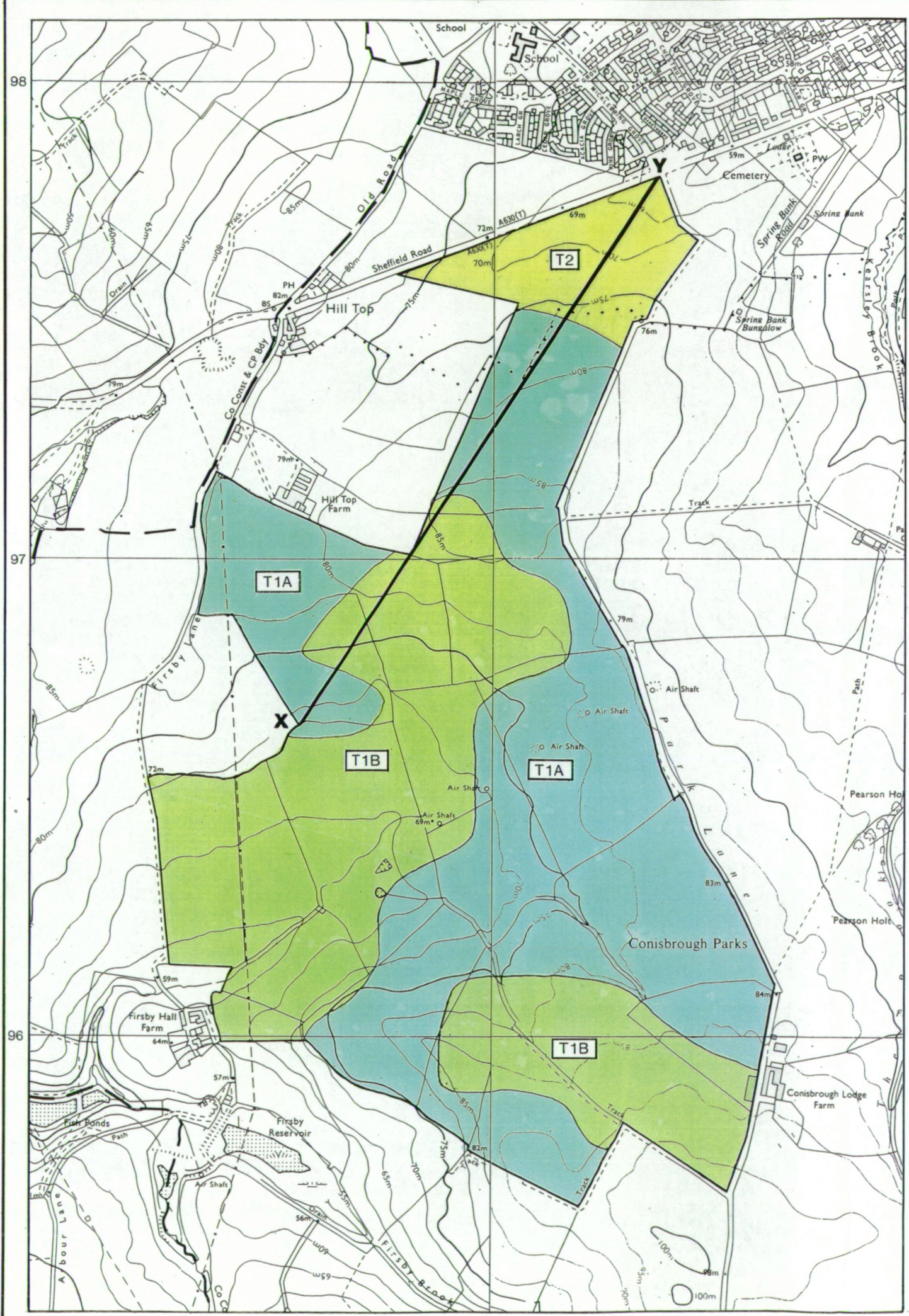
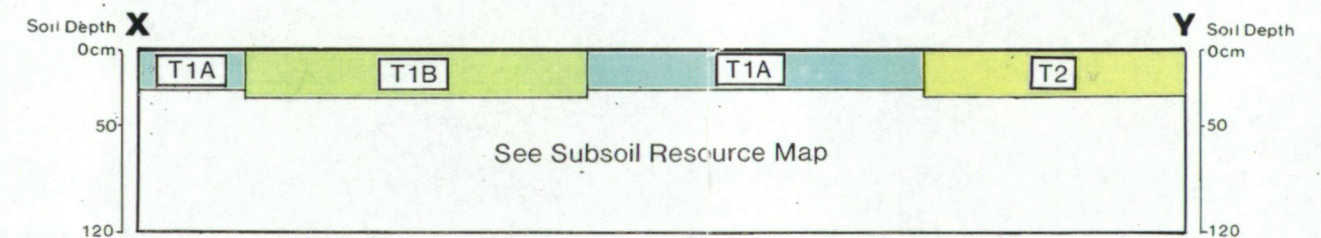


CONISBROUGH O.C.C.S. AND LANDFILL

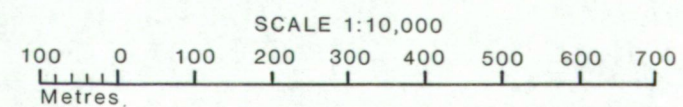
Topsoil Resource Map

Unit	Soil Texture	Soil Thickness(cm.)			Area (ha.)	Volume* ¹ (000m ³)
		Min.	Mean	Max.		
T1A	Medium/Heavy	20	25	30	73.2	183.0
T1B	Medium/Heavy	25	30	40	61.9	185.7
T2	Medium/Light	25	30	35	9.8	29.4

*¹ Volume at mean unit thickness.



Ministry of Agriculture,
Fisheries and Food.

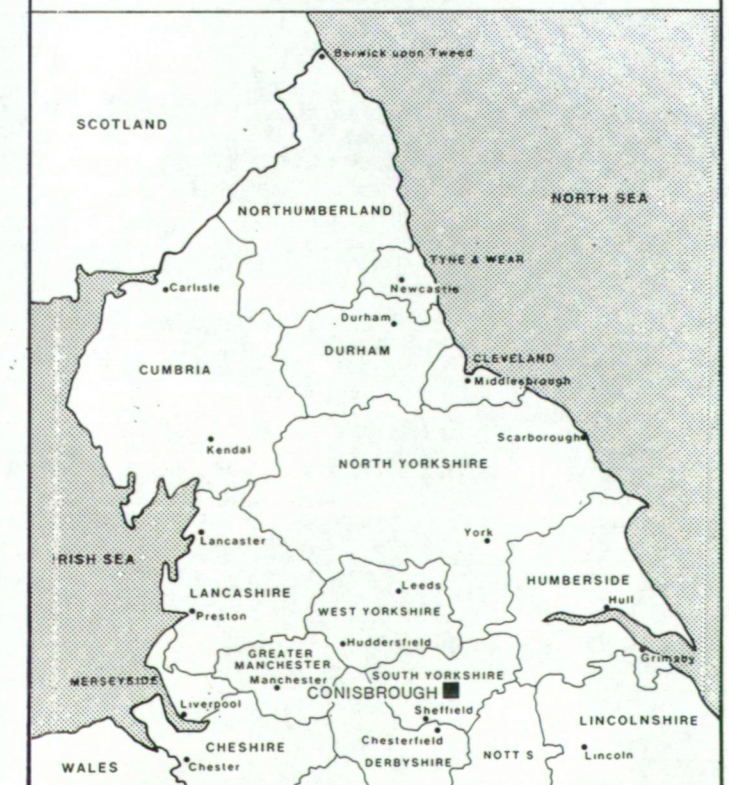


Information compiled by Resource Planning Team
ADAS Statutory Group Leeds.
Map produced by Resource Planning Cartographic Unit.
Project Number 152/94
Ordnance Survey maps reproduced with the permission
of the Controller H.M.S.O.
© Crown Copyright Reserved 1994

SOURCE MAPS

1:10,000
SK 49 NE SK 59 NW


SITE LOCATION



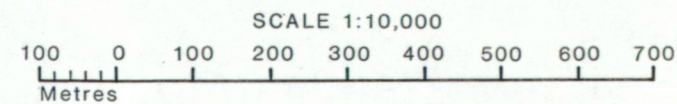
CONISBROUGH O.C.C.S. AND LANDFILL

Subsoil Resource Map

Unit	Soil Texture	Mean Soil Thickness(cm)	Area (ha)	Volume (000m ³)
S1A	Heavy	95	73.2	695.4
S1B	Heavy	90	61.9	557.1
S2	Medium/Light	40	9.8	39.2



MAFF Ministry of Agriculture,
Fisheries and Food.



Information compiled by Resource Planning Team
ADAS Statutory Group Leeds.
Map produced by Resource Planning Cartographic Unit.
Project Number 152/94
Ordnance Survey maps reproduced with the permission
of the Controller H.M.S.O.
© Crown Copyright Reserved 1994

SOURCE MAPS

1:10,000
SK 49 NE SK 59 NW

