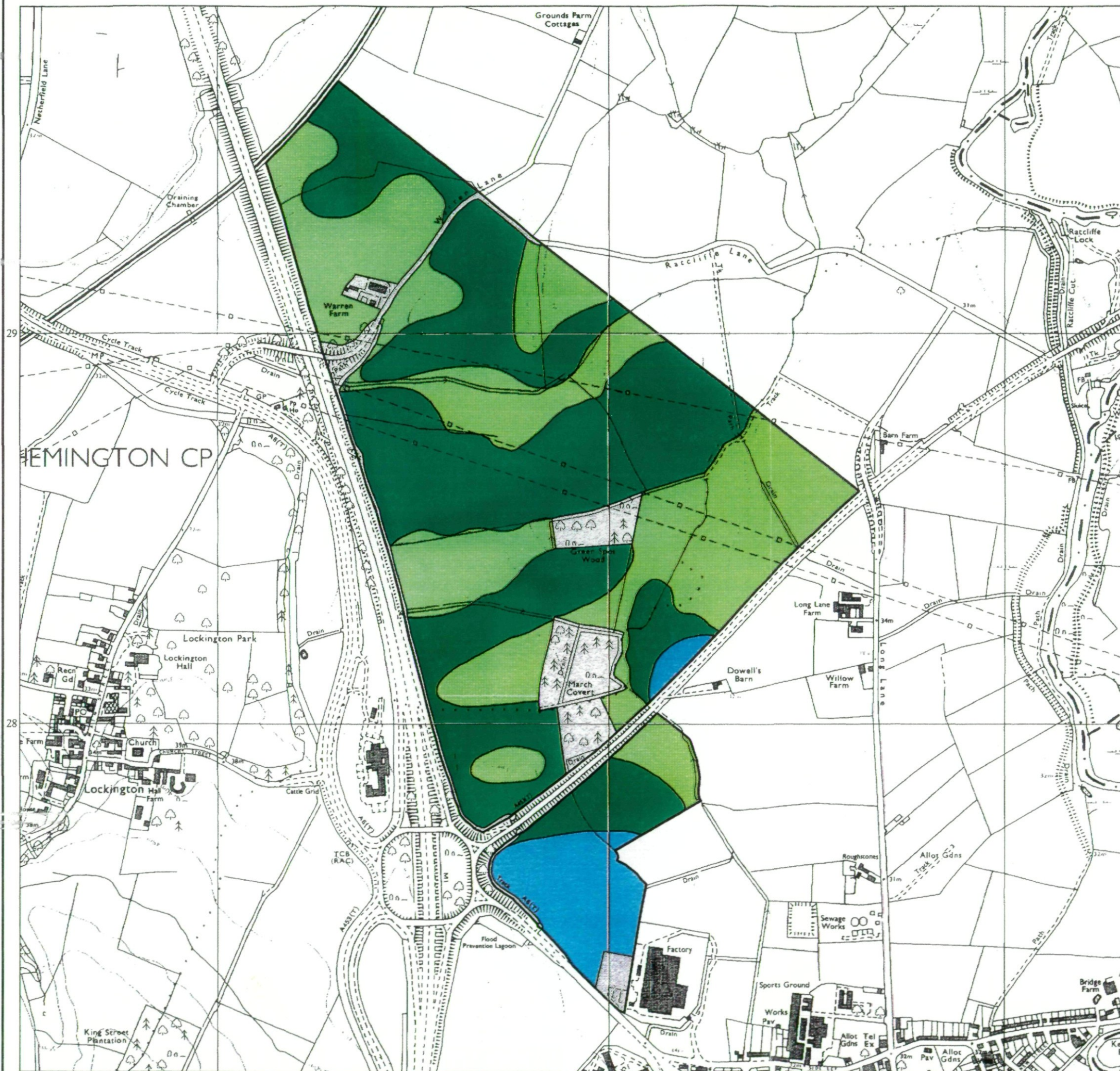


Agricultural Land Classification

NW Leics LP, Employment Development

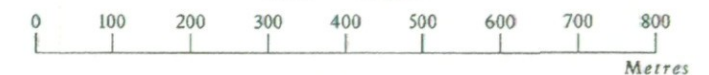
North of Kegworth (Site No 7247)



Legend

	Quality	Area (ha)
Grade 1	Excellent	nil
Grade 2	Very Good	10.5
Grade 3a	Good	70.0
Grade 3b	Moderate	60.9
Grade 4	Poor	nil
Grade 5	Very Poor	nil
*	Agricultural land not surveyed	nil
	Other land	12.8
Boundary of survey area		
Total agricultural land area		141.4
Total survey area		154.2
* Not present within survey area		

Scale - 1:10,000



Further details contained in MAFF (1988) Agricultural Land Classification of England and Wales - Revised guidelines and criteria for grading the quality of agricultural land. MAFF (Publications), London SE99 7TP.

The information is accurate at the base map scale but any enlargement would be misleading.

Reproduction in whole or in part by any means is prohibited without the prior permission of MAFF.

Surveyed and drawn by the Resource Planning Team, ADAS Statutory Unit, Huntingdon.
 Based on the 1992 Ordnance Survey 10000 map with the permission of the Controller of Her Majesty's Stationery Office. Unauthorised reproduction infringes Crown copyright and may lead to prosecution or civil proceedings.
 Source Map(s): SK42NE MAFF Licence No: GD272361
 Reference no: 30/196 © Crown Copyright Reserved 1996

Agricultural Land Classification


NW Leics LP, Employment Development

North of Kegworth (Site No 7247)


Sample Point Map

Legend

 1 Location of soil pit

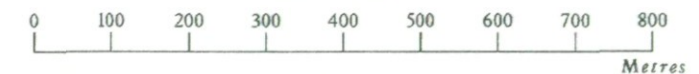
 1 Location of auger sample point

 Boundary of survey area

 Agricultural land not surveyed

 Other land

Scale - 1:10,000



Further details contained in MAFF (1988) Agricultural Land Classification of England and Wales - Revised guidelines and criteria for grading the quality of agricultural land. MAFF (Publications), London SE99 7TP.

The information is accurate at the base map scale but any enlargement would be misleading.

Reproduction in whole or in part by any means is prohibited without the prior permission of MAFF.

Surveyed and drawn by the Resource Planning Team, ADAS Statutory Unit, Taunton.
Based on the 1992 Ordnance Survey 10000 map with the permission of the Controller of Her Majesty's Stationery Office. Unauthorised reproduction infringes Crown copyright and may lead to prosecution or civil proceedings.
Source Map(s): SK42NE MAFF Licence No: GD272361
Reference no: 30/96 © Crown Copyright Reserved 1996

