

Agricultural Land Classification

Shorncote Quarry Somerford Keynes

Agricultural Land

Grade	Quality	Area (ha)
1	Excellent	0.0
2	Very Good	0.0
3a	Good	16.8
3b	Moderate	0.0
4	Poor	0.0
5	Very Poor	0.0

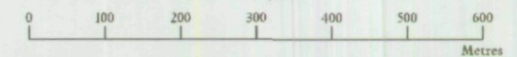
Other Land Categories

Category	Area (ha)
Urban	0.0
Non-Agricultural	0.0
Woodland	0.0
Agricultural Buildings	0.0
Open Water	0.0
Not Surveyed	0.0

Total agricultural land area 16.8
Total survey area 16.8

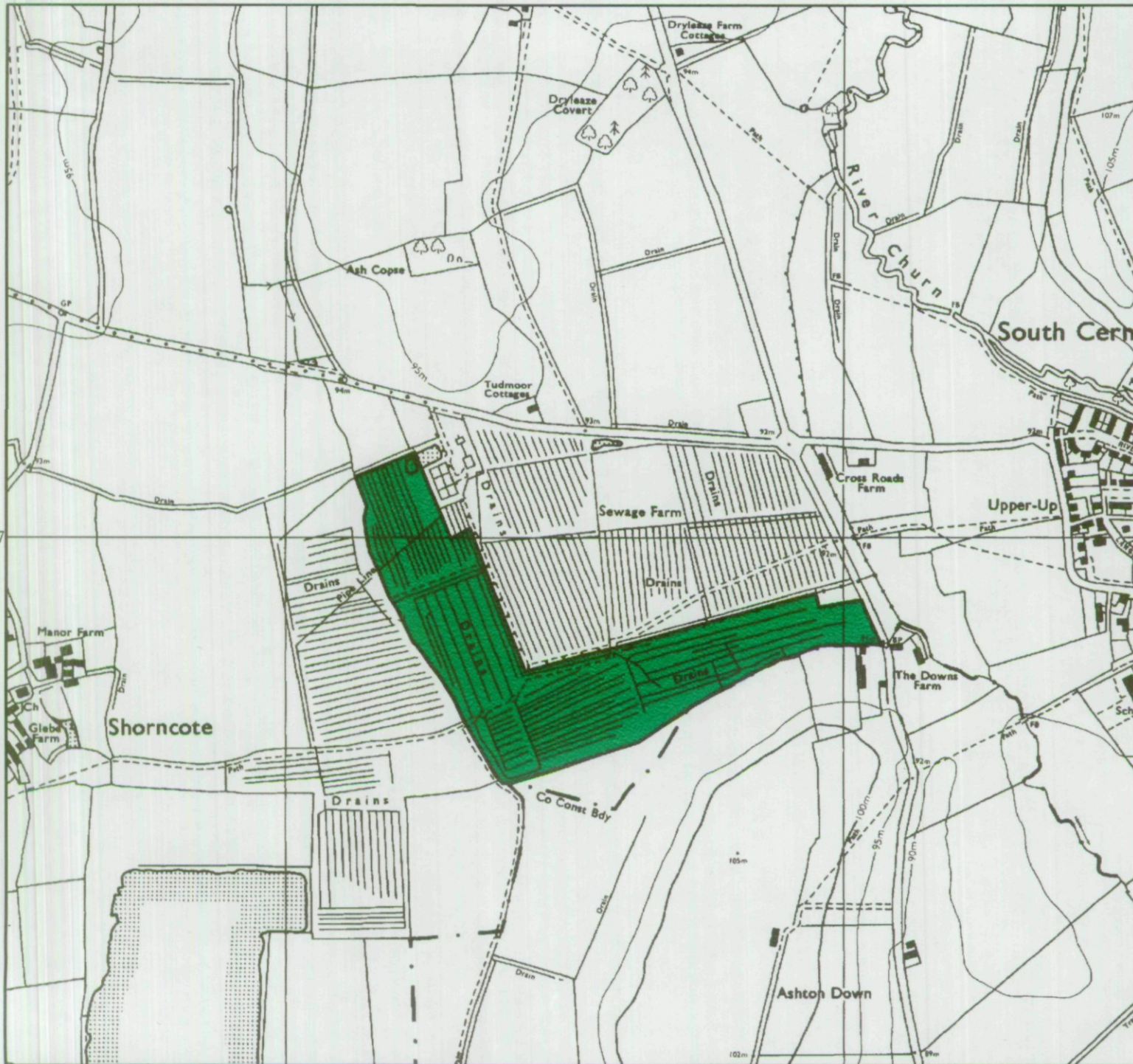
* Grade/category not present within survey area

Scale - 1:10,000



Further details contained in MAFF (1988) Agricultural Land Classification of England and Wales - Revised guidelines and criteria for grading the quality of agricultural land. MAFF (Publications), London SE99 7TP. The information is accurate at the base map scale but any enlargement would be misleading. Reproduction in whole or in part by any means is prohibited without the prior permission of MAFF.

Surveyed & drawn by the Resource Planning Team, ADAS Statutory Unit Taunton
Based on the 1976 Ordnance Survey 1:10,000 map with the permission of the Controller of Her Majesty's Stationery Office. Unauthorised reproduction infringes Crown copyright and may lead to prosecution or civil proceedings.
Source Map(s): SU09NW MAFF Licence No: GD272361
Reference no. 64-75 © Crown Copyright Reserved 1995



Agricultural Land Classification

Shorncote Quarry Somerford Keynes

SOIL RESOURCES MAP

REFER TO SEPERATE SCHEDULE
FOR DETAILS OF SOIL MAP UNITS



AREA OF SURVEY


Other Land Categories

Symbol	Category	Area (ha)
* (Red)	Urban	0.0
* (Orange)	Non-Agricultural	0.0
*W (Yellow)	Woodland	0.0
* (Purple)	Agricultural Buildings	0.0
* (White)	Open Water	0.0
* (Grey)	Not Surveyed	0.0

Total agricultural land area 16.8
Total survey area 16.8

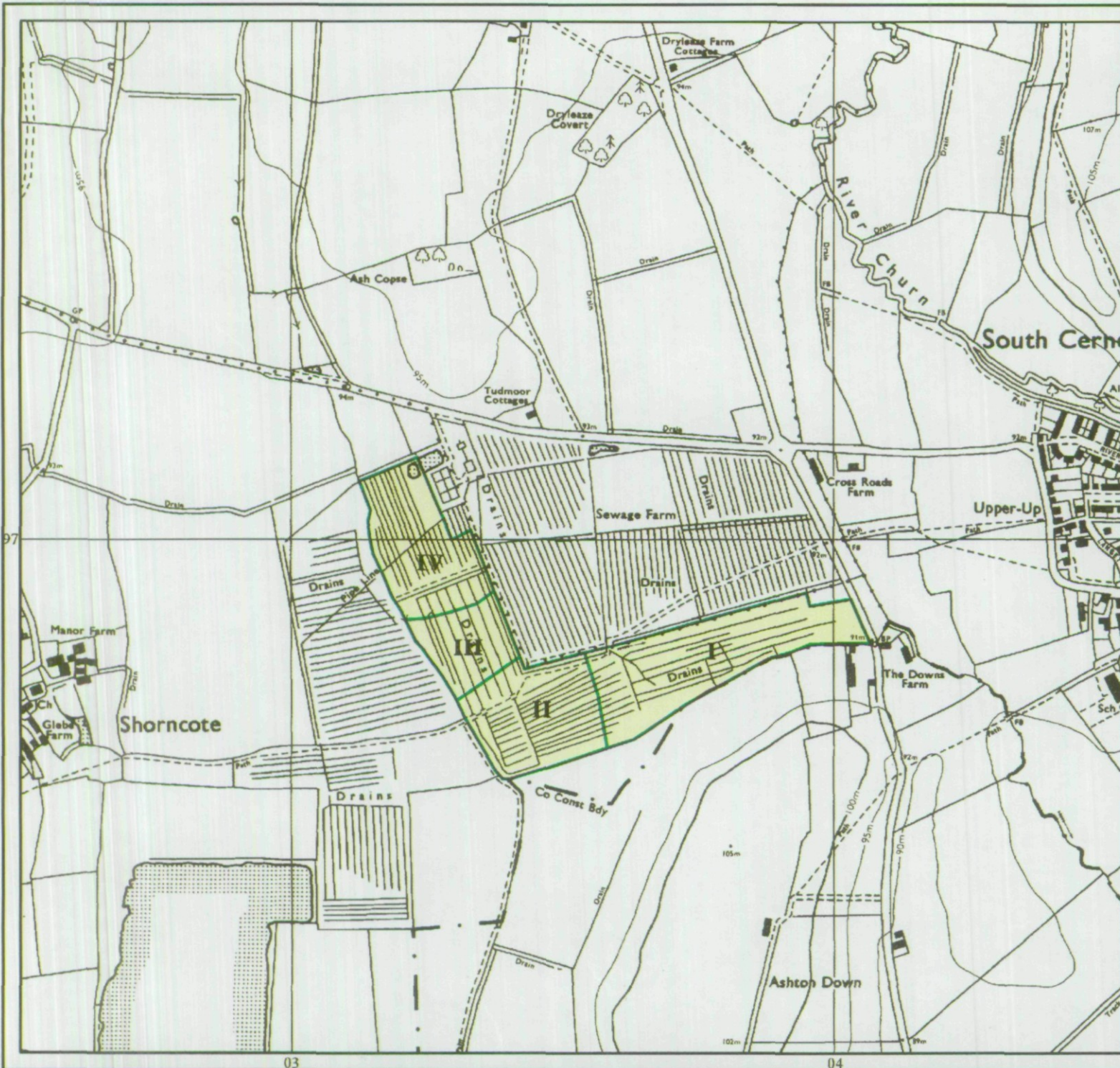
* Grade/category not present within survey area

Scale - 1:10,000



Further details contained in MAFF (1988) Agricultural Land Classification of England and Wales - Revised guidelines and criteria for grading the quality of agricultural land. MAFF (Publications), London SE99 7TP. The information is accurate at the base map scale but any enlargement would be misleading. Reproduction in whole or in part by any means is prohibited without the prior permission of MAFF.

Surveyed & drawn by the Resource Planning Team, ADAS Statutory Unit Taunton
Based on the 1976 Ordnance Survey 1:10,000 map with the permission of the Controller of Her Majesty's Stationery Office. Unauthorised reproduction infringes Crown copyright and may lead to prosecution or civil proceedings.
Source Map(s): SUD9NW MAFF Licence No: GD272361
Reference no. 64-95 © Crown Copyright Reserved 1995



Agricultural Land Classification

**Shorncote Quarry
Somersford Keynes**

SAMPLE POINT MAP

- 1 LOCATION OF SOIL PIT
- 1 LOCATION OF AUGER SAMPLE POINT



AREA OF SURVEY


Other Land Categories

Symbol	Category	Area (ha)
■	Urban	0.0
■	Non-Agricultural	0.0
■	Woodland	0.0
■	Agricultural Buildings	0.0
■	Open Water	0.0
■	Not Surveyed	0.0

Total agricultural land area 16.8
Total survey area 16.8

* Grade/category not present within survey area

Scale - 1:10,000



Further details contained in MAFF (1988) Agricultural Land Classification of England and Wales - Revised guidelines and criteria for grading the quality of agricultural land. MAFF Publications, London SE99 71 P. The information is accurate at the base map scale but any enlargement would be misleading. Reproduction in whole or in part by any means is prohibited without the prior permission of MAFF.

Surveyed & drawn by the Resource Planning Team, ADAS Statutory Unit Taunton
Based on the 1976 Ordnance Survey 1:10,000 map with the permission of the Controller of Her Majesty's Stationery Office. Unauthorised reproduction infringes Crown copyright and may lead to prosecution or civil proceedings.
Source Map(s): SUD9NW MAFF Licence No: GD272361
Reference no. 64-95 ©Crown Copyright Reserved 1995

