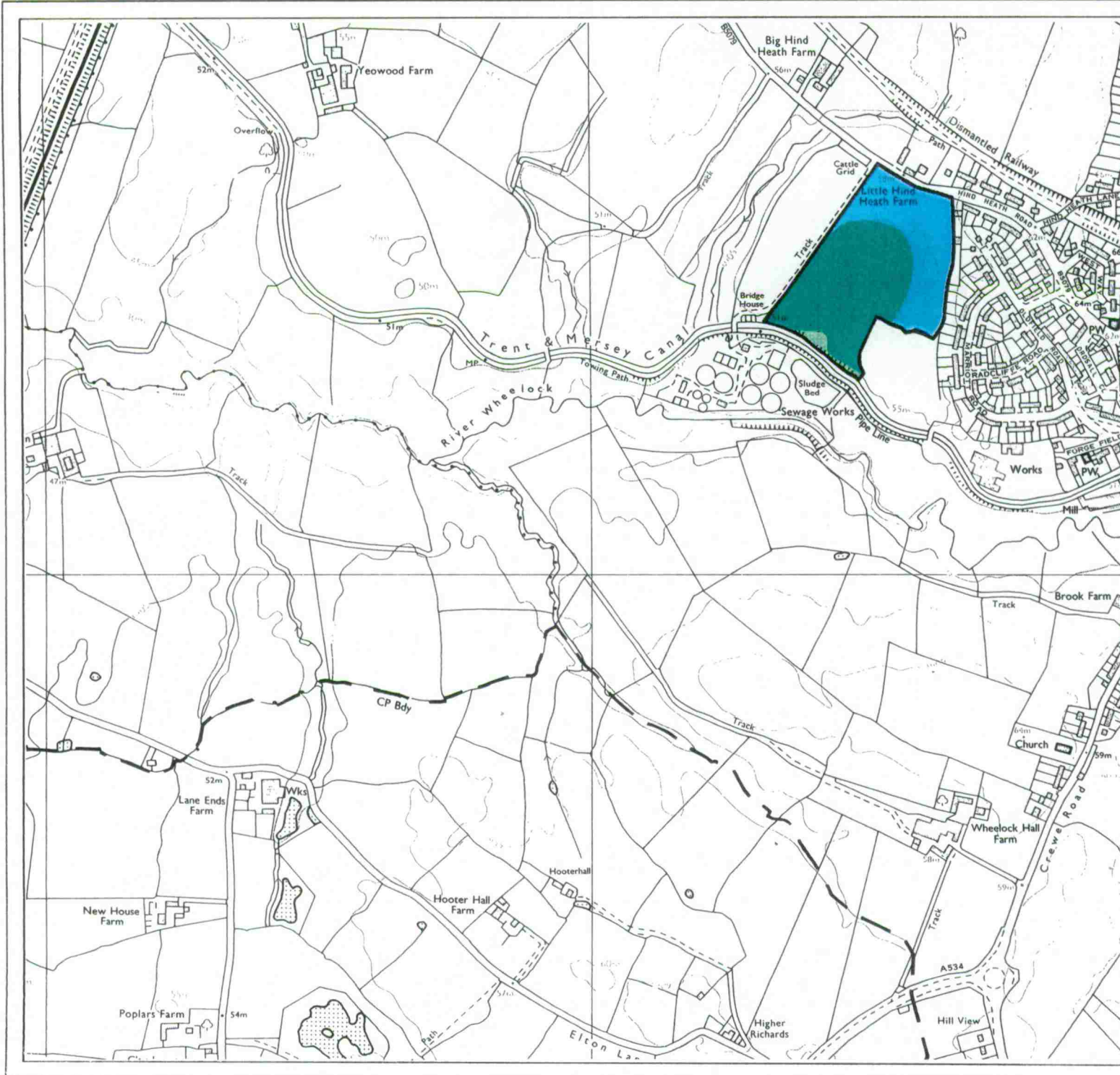


Agricultural Land Classification

Congleton Borough Local Plan

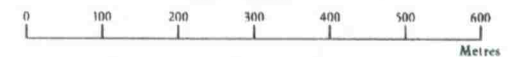
Site 23 - Hind Heath Rd., Sandbach



Legend

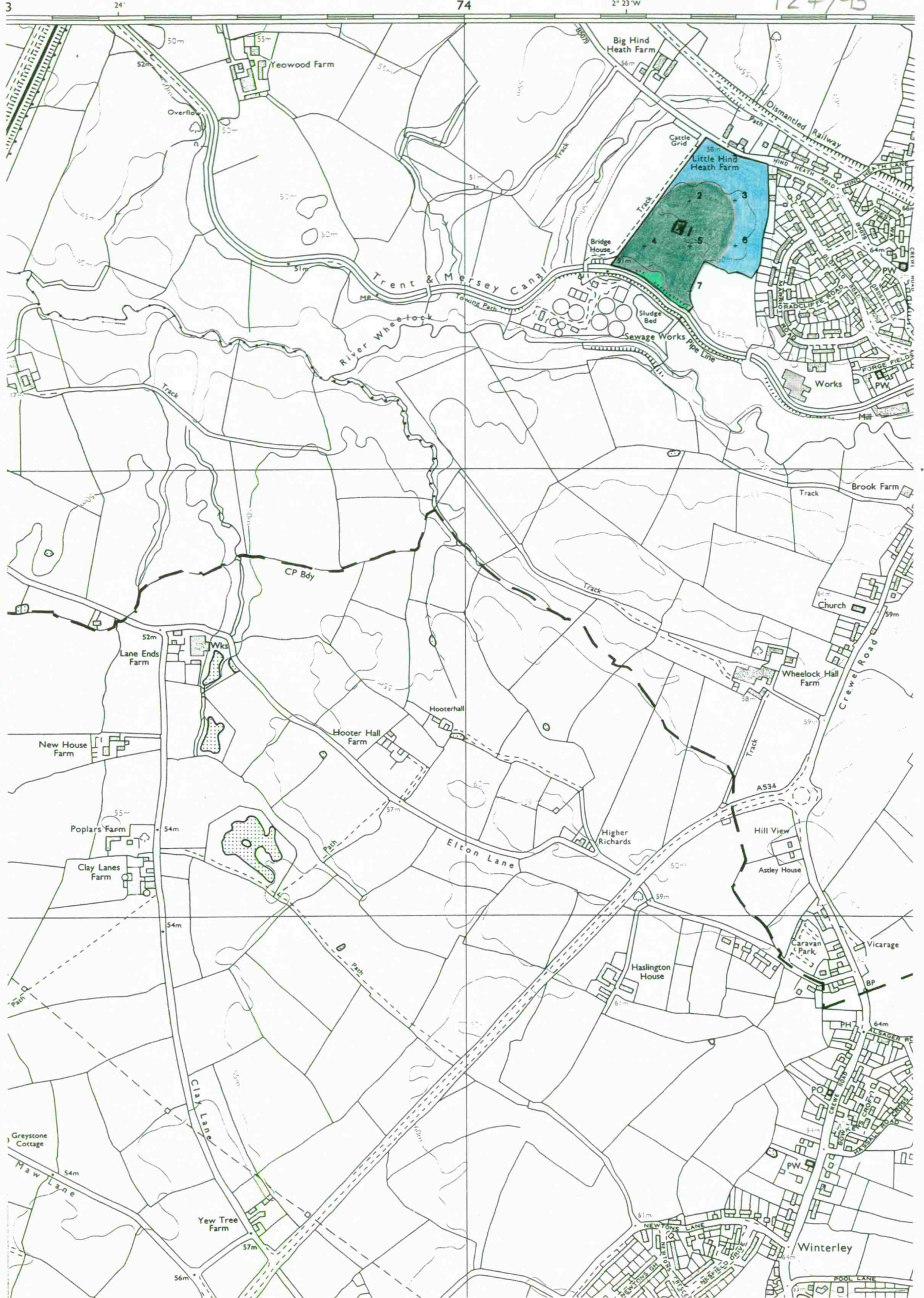
	Quality	Area (ha)
Grade 1	Excellent	nil
Grade 2	Very Good	3.0
Grade 3a	Good	4.1
Grade 3b	Moderate	0.2
Grade 4	Poor	nil
Grade 5	Very Poor	nil
	Agricultural land not surveyed	nil
	Other land	nil
	Boundary of survey area	
Total agricultural land area		7.3
Total survey area		7.3
* Not present within survey area		

Scale - 1:10,000



Further details contained in MAFF (1988) Agricultural Land Classification of England and Wales - Revised guidelines and criteria for grading the quality of agricultural land. MAFF (publications), London SE99 7TP. The information is accurate at base map scale but any enlargement would be misleading. Reproduction in whole or in part by any means is prohibited without the prior permission of MAFF.

Surveyed and drawn by the Resource Planning Team, ADAS Statutory Unit, Wolverhampton. Based on the 1992 Ordnance Survey 1:10,000 map with the permission of the Controller of Her Majesty's Stationery Office. Unauthorised reproduction infringes Crown copyright and may lead to prosecution or civil proceedings. MAFF Licence No: GD272361 Source map(s): SJ75NW Reference no: 127/95 © Crown Copyright Reserved 1996



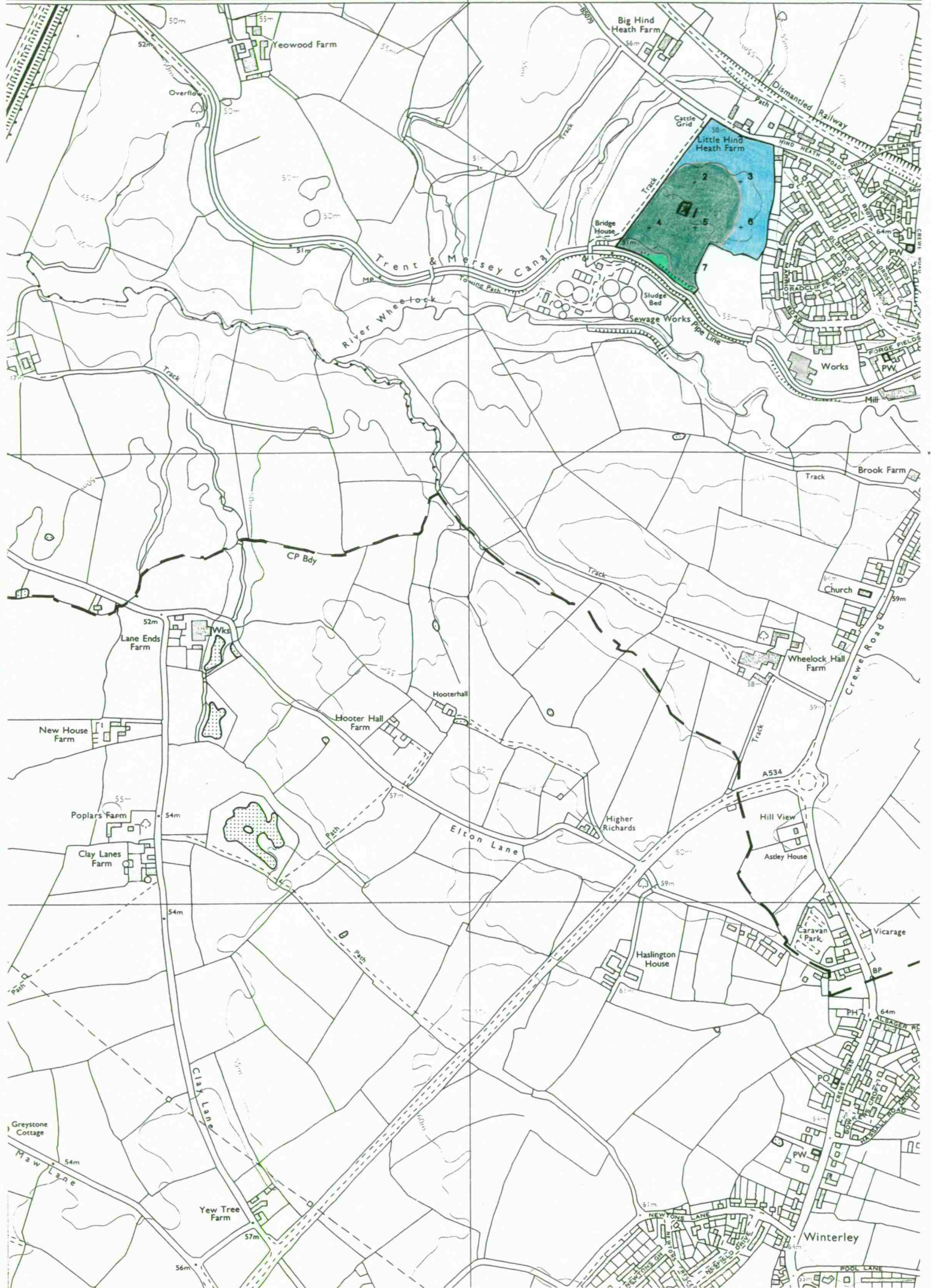
3

24

74

LONG 2° 23' W

127/95



Greystone Cottage
New Lane
54m

Yew Tree Farm
57m

56m

Clay Lanes Farm
54m

Poplars Farm
55m

New House Farm
54m

Lane Ends Farm
52m

CP Bdy

Track

50m
52m
55m

Yeowood Farm
55m

24

River Wheelock

Trent & Mersey Canal

51m

55m

55m

74

Elton Lane

Hooter Hall Farm

57m

55m

51m

55m

56m

74

Haslington House

Higher Richards

59m

59m

59m

59m

59m

56m

74

Winterley

Caravan Park

54m

54m

54m

54m

54m

54m

74

64m

64m

64m

64m

64m

64m

64m

64m

74

64m

64m

64m

64m

64m

64m

64m

64m

64m

74

64m

64m

64m

64m

64m

64m

64m

64m

64m

64m

64m

74

64m

64m

64m

64m

64m

64m

64m

64m

64m

64m

64m

64m

64m

64m

64m

64m

64m

64m

64m

64m

64m

64m

64m

64m

64m

64m

64m

64m

64m

64m

64m

64m

64m

64m

64m

64m

64m

64m

64m

64m

64m

64m