

# Agricultural Land Classification

## LEEDS U.D.P.

### Topic 746

#### Agricultural Land


Grade	Quality	Area (ha)
1	Excellent	Nil
2	Very Good	Nil
3a	Good	7.0
3b	Moderate	4.4
4	Poor	Nil
5	Very Poor	Nil

#### Other Land Categories

Category	Area (ha)
Urban	Nil
Non-Agricultural	Nil
Woodland	Nil
Agricultural Buildings	Nil
Open Water	Nil
Not Surveyed	Nil

Total agricultural land area 11.4  
Total survey area 11.4

\* Grade/category not present within survey area



Further details contained in MAFF (1988) Agricultural Land Classification of England and Wales - Revised guidelines and criteria for grading the quality of agricultural land. MAFF (Publications), London SE99 7TP.

The information is accurate at the base map scale but any enlargement would be misleading.

Reproduction in whole or in part by any means is prohibited without the prior permission of MAFF.

Surveyed and drawn by the Resource Planning Team, ADAS Sturatory Unit, Leeds

Based on the 1982 Ordnance Survey 1:10,000 map with the permission of the Controller of Her Majesty's Stationery Office.







Source Map(s): SE 32 NW, SE 32 NE.

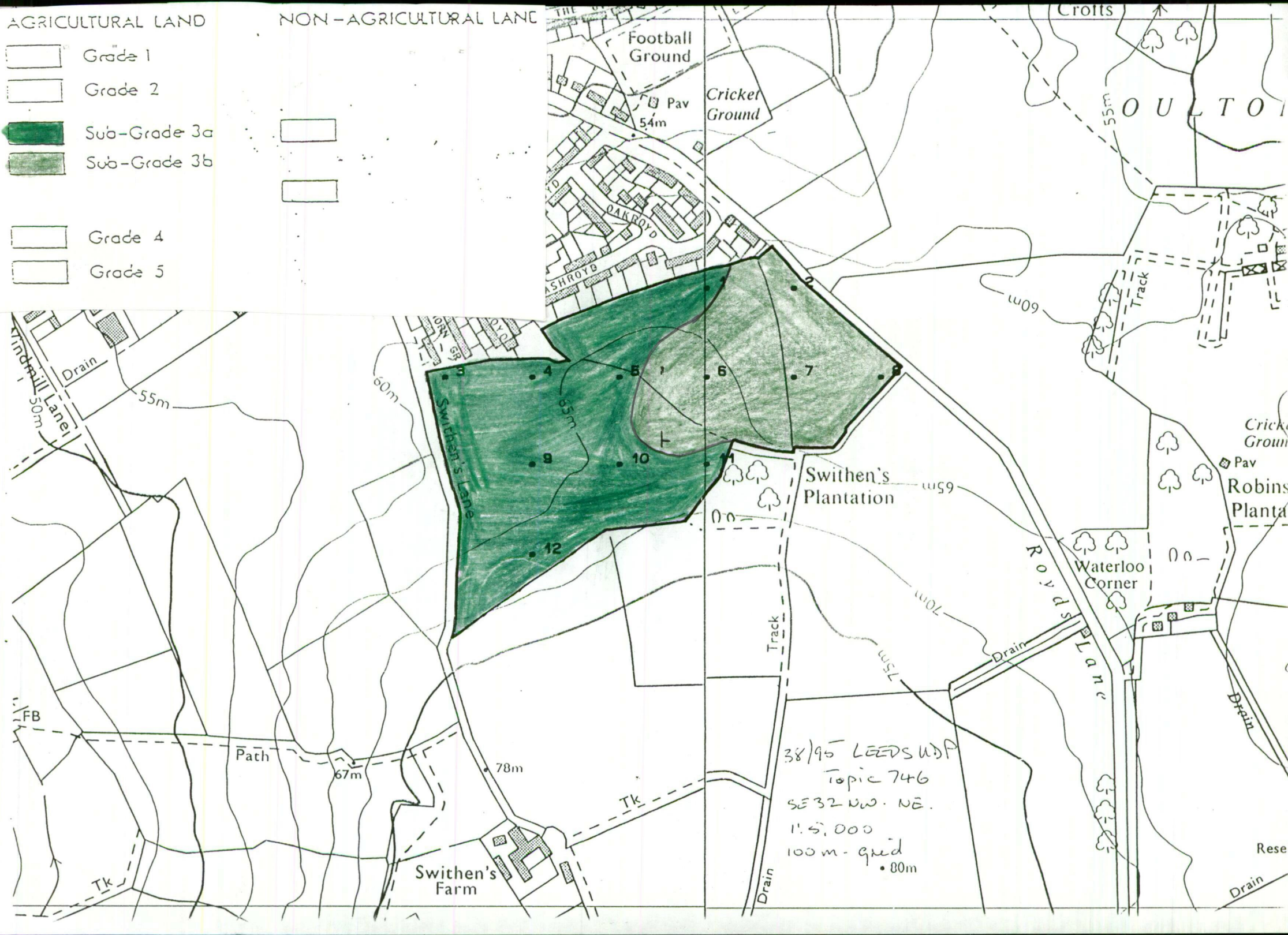
Reference no. 38/95

© Crown Copyright Reserved 1995

AGRICULTURAL LAND

NON-AGRICULTURAL LAND

-  Grade 1
-  Grade 2
-  Sub-Grade 3a
-  Sub-Grade 3b
-  Grade 4
-  Grade 5



38/95 LEEDS WDP  
 Topic 746  
 SE 32 NW. NE.  
 1:5,000  
 100 m - grid  
 • 80m