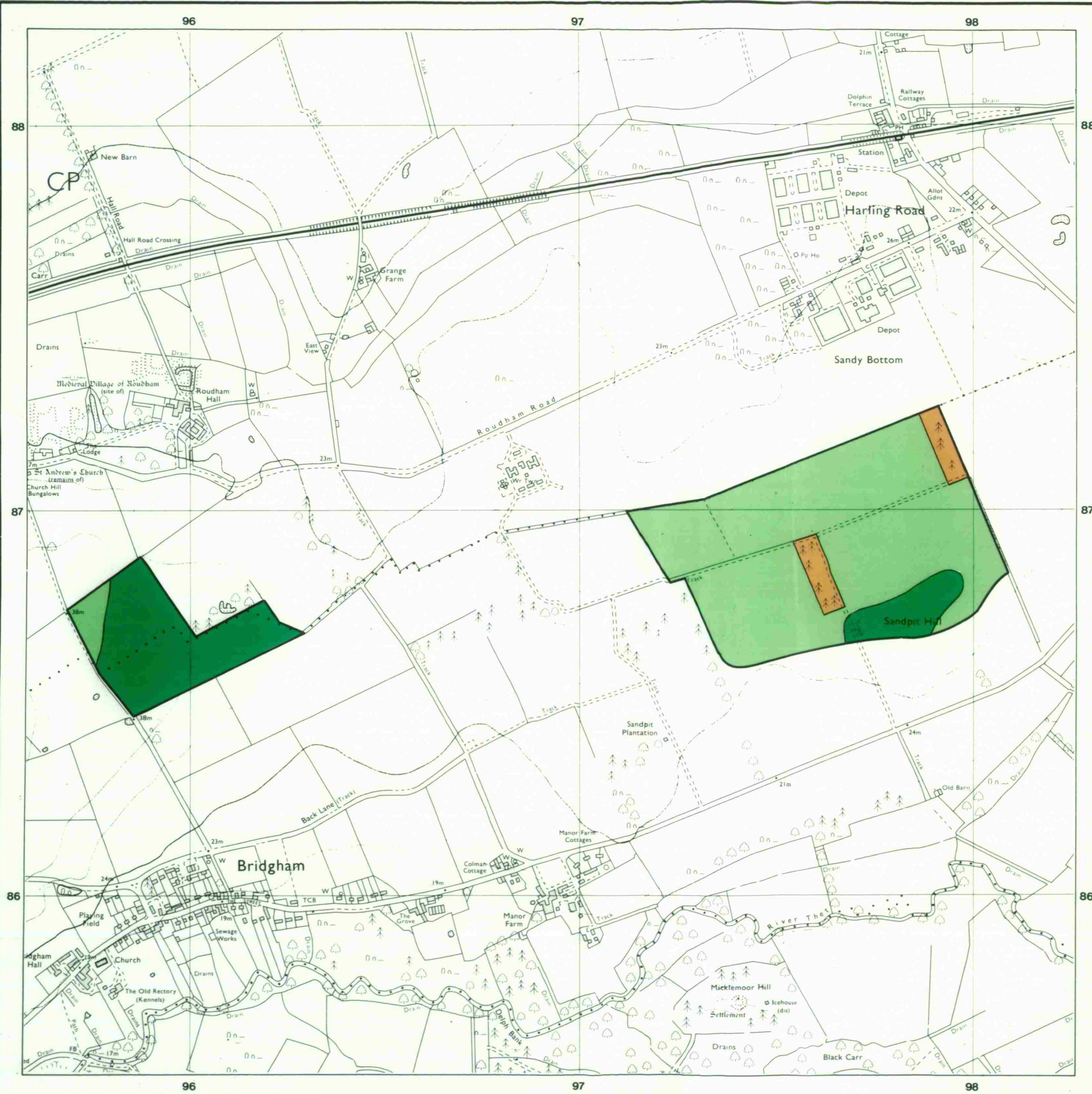


Agricultural Land Classification

Manor Farm, Bridgham Thetford, Norfolk



AGRICULTURAL LAND

Agricultural Grades

Agricultural Land Quality

Grade 1

Grade 2

Grade 3 a b

Grade 4

Grade 5

Very high

Very low

Disturbed

Agricultural Buildings

Unsurveyed

NON AGRICULTURAL LAND

Land predominantly in urban use

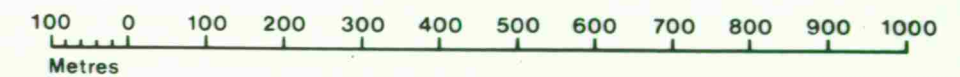
Other land primarily in non-agricultural use

* Land in this category does not occur on this map

SOURCE MAPS Base maps taken from the O.S. 1:10000
Sheets TL 98 NE

This map is accurate only at the scale shown.
Any enlargement could be misleading

Scale 1:10000



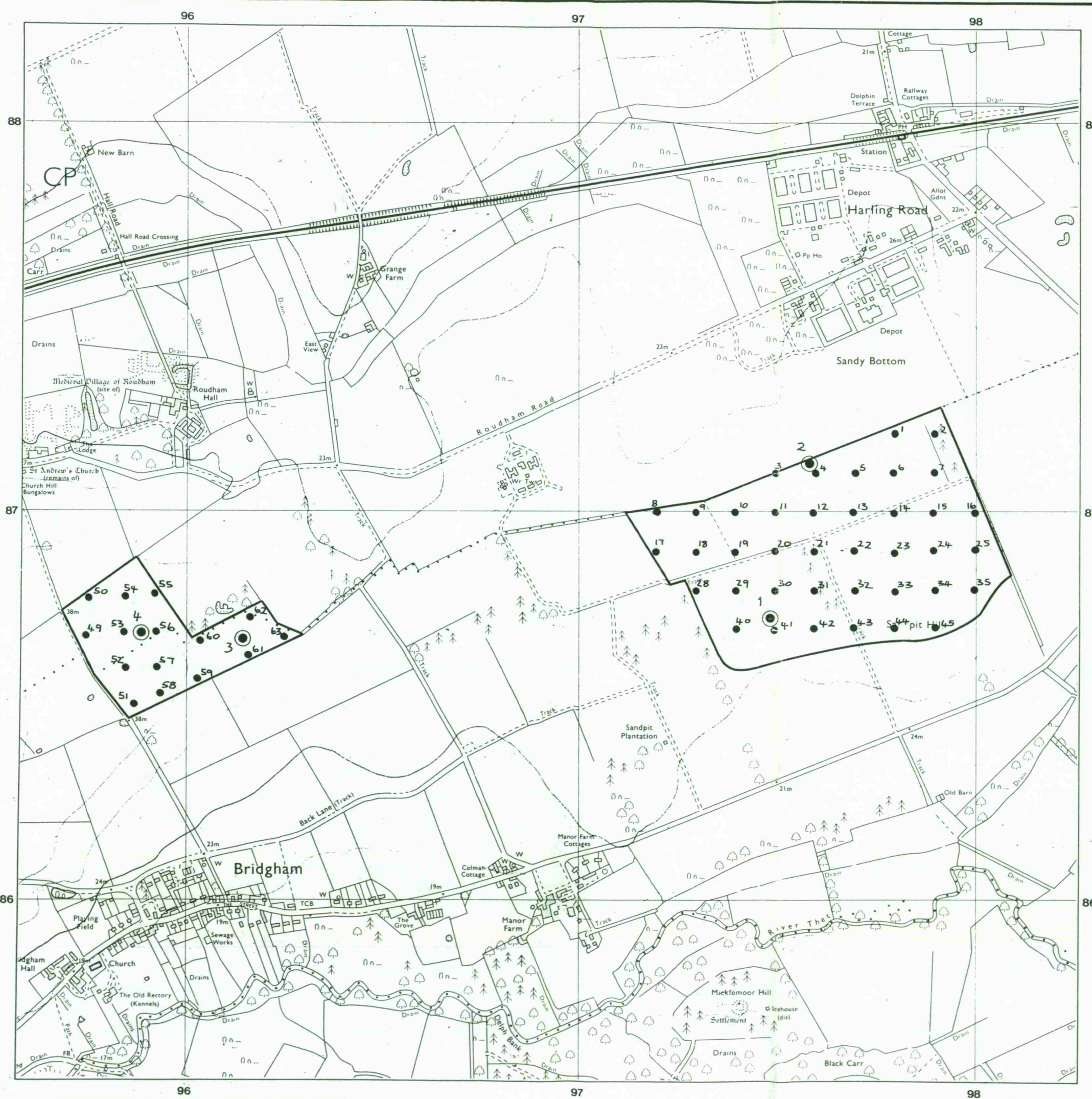
Drawn by the Cartographic Unit,
Farm & Countryside Service
Cambridge. Ref. N 40 91
Ordnance Survey maps reproduced
with the permission of the Controller,
H.M.S.O.
© Crown Copyright reserved 1991



Agricultural Land Classification

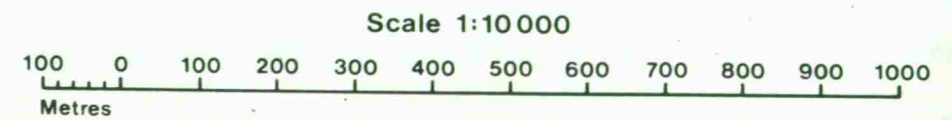
Manor Farm, Bridgham Thetford, Norfolk

- Location of auger boring
- Location of soil pit



SOURCE MAPS Base maps taken from the O.S. 1:10000
Sheets TL 98 NE

This map is accurate only at the scale shown.
Any enlargement could be misleading



Drawn by the Cartographic Unit,
Farm & Countryside Service
Cambridge. Ref. N 40 91
Ordnance Survey maps reproduced
with the permission of the Controller,
H.M.S.O.
© Crown Copyright reserved 1991

