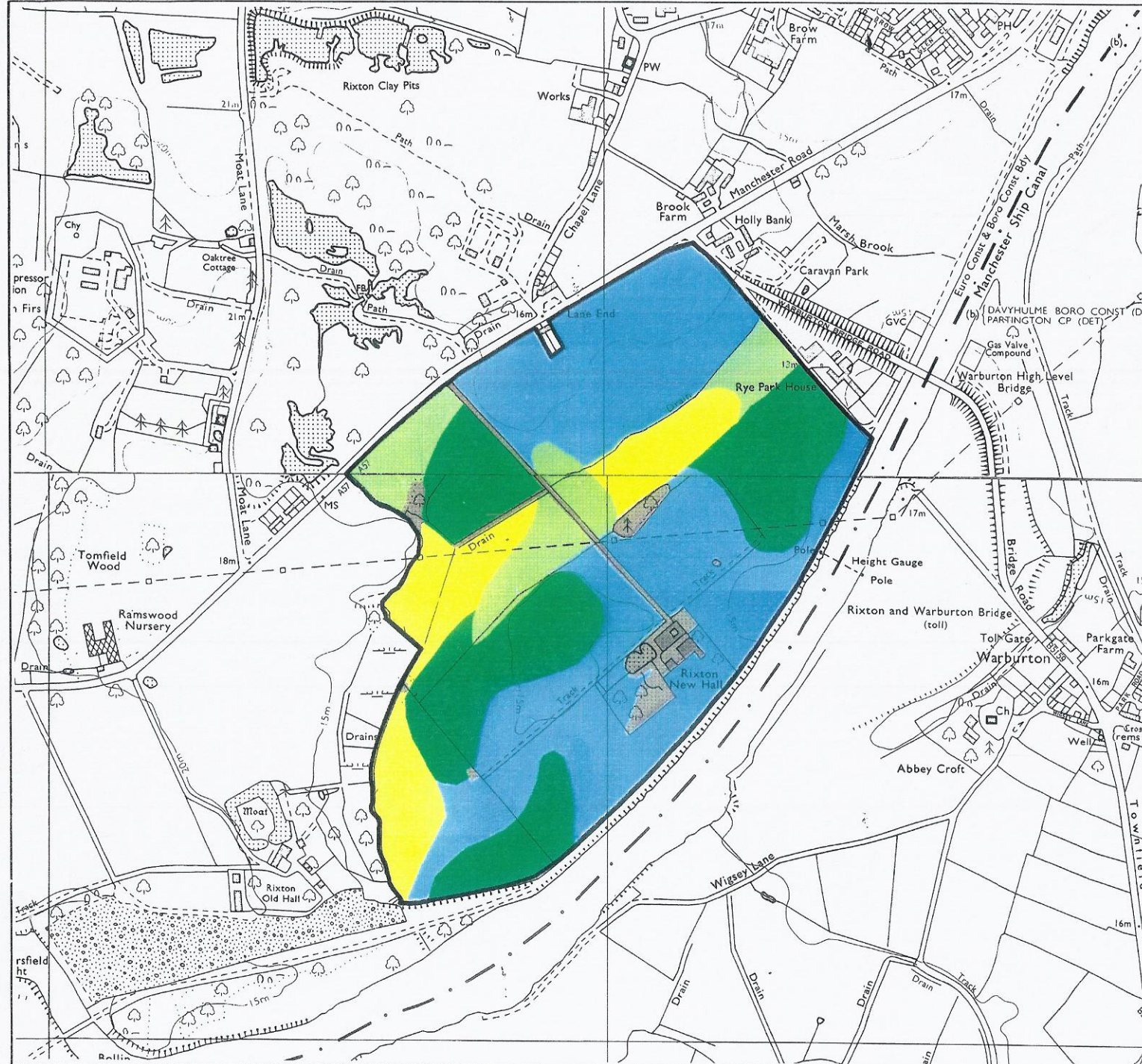



Agricultural Land Classification

Rixton New Hall Warrington



Legend

	Quality	Area (ha)
Grade 1	Excellent	nil
Grade 2	Very Good	30.2
Grade 3a	Good	16.7
Grade 3b	Moderate	6.6
Grade 4	Poor	8.8
Grade 5	Very Poor	nil
	Agricultural land not surveyed	nil
	Other land	2.7
Boundary of survey area		
Total agricultural land area		62.3
Total survey area		65.0
* Not present within survey area		



Further details contained in MAFF (1988) Agricultural Land Classification of England and Wales - Revised guidelines and criteria for grading the quality of agricultural land. MAFF (publications), London SE99 7TP. The information is accurate at base map scale but any enlargement would be misleading. Reproduction in whole or in part by any means is prohibited without the prior permission of MAFF.



Surveyed and drawn by the Resource Planning Team, ADAS Statutory Unit, Wolverhampton.
Based on the 1984 Ordnance Survey 1:10,000 map with the permission of the Controller of Her Majesty's Stationery Office. Unauthorised reproduction infringes Crown copyright and may lead to prosecution or civil proceedings. MAFF Licence No: GD272361
Source map(s): SJ68NE, SJ69SE
Reference no: 089/96 © Crown Copyright Reserved 1996


Agricultural Land Classification

Rixton New Hall Warrington

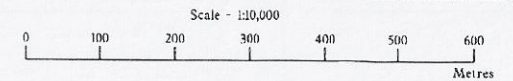
Sample Point Map

Legend

-  Location of soil pit
-  Location of auger sample point



Boundary of
survey area



Further details contained in MAFF (1988) Agricultural Land Classification of England and Wales - Revised guidelines and criteria for grading the quality of agricultural land. Maff (publications), London SE99 7TP. The information is accurate at base map scale but any enlargement would be misleading. Reproduction in whole or in part by any means is prohibited without the prior permission of MAFF.

Surveyed and drawn by the Resource Planning Team, ADAS Statutory Unit, Wolverhampton.
Based on the 1984 Ordnance Survey 1:10,000 map with the permission of the Controller of Her Majesty's Stationery Office. Unauthorised reproduction infringes Crown copyright and may lead to prosecution or civil proceedings. MAFF Licence No: GD272361
Source map(s): SJ68NE, SJ69SE
Reference no: 089/96 © Crown Copyright Reserved 1996

