

Agricultural Land Classification

Chichester District Local Plan
Objector Site OSH35
Land at Drift Road, Selsey

Agricultural Land


Grade	Quality	Area (ha)
1	Excellent	nil
2	Very Good	nil
3a	Good	6.4
3b	Moderate	nil
4	Poor	nil
5	Very Poor	nil

Other Land Categories

Urban	Area (ha)
Non-Agricultural	nil
Woodland	nil
Agricultural Buildings	nil
Open Water	nil
Not Surveyed	nil

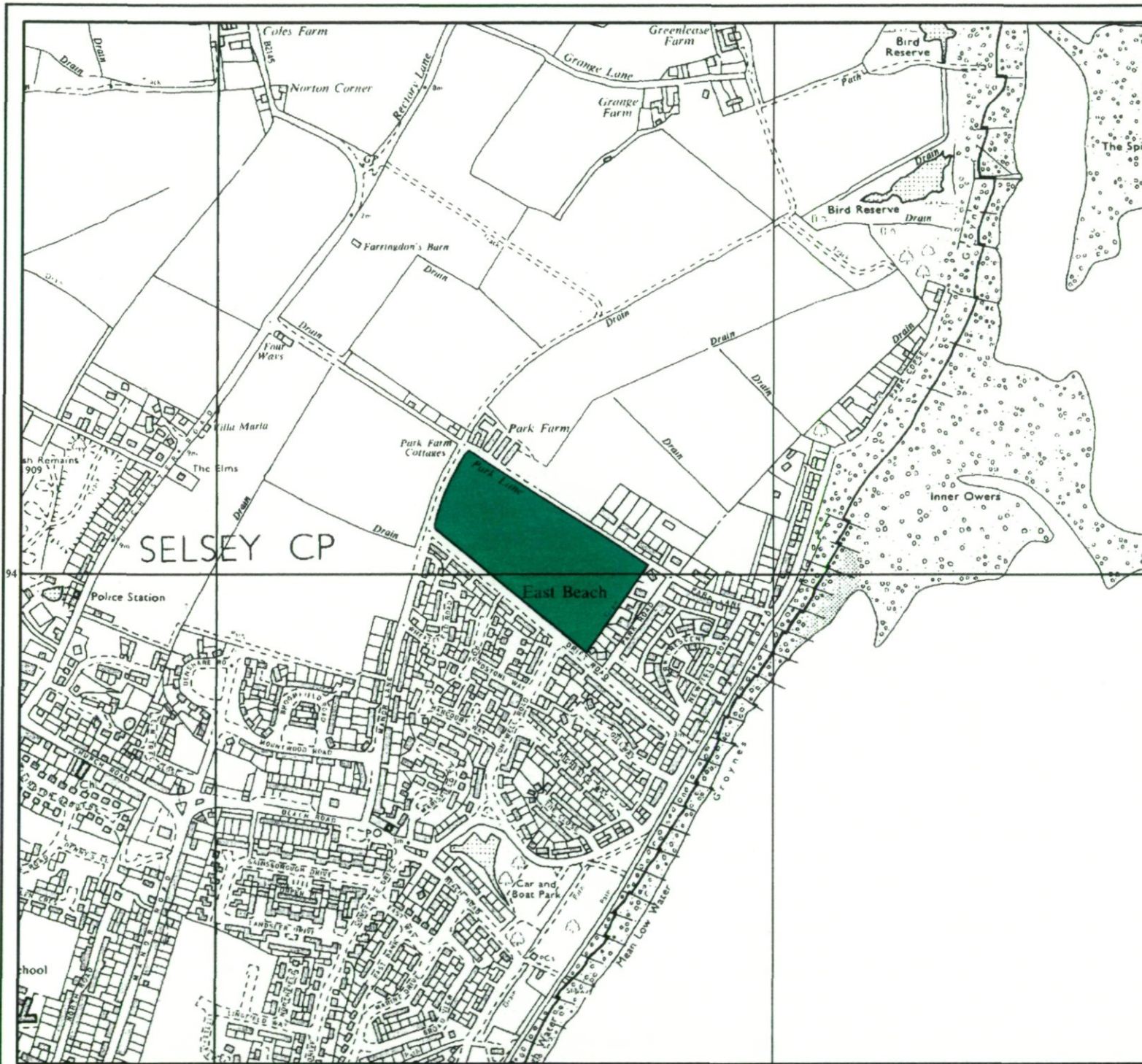
Total agricultural land area 6.4
Total survey area 6.4

* Grade/category not present within survey area



Further details contained in MAFF (1988) Agricultural Land Classification of England and Wales - Revised guidelines and criteria for grading the quality of agricultural land. MAFF (Publications), London SE99 7TP. The information is accurate at the base map scale but any enlargement would be misleading. Reproduction in whole or in part by any means is prohibited without the prior permission of MAFF.

Surveyed & drawn by the Resource Planning Team, ADAS Statutory Unit Guildford
Based on the 1977 Ordnance Survey 10,000 map with the permission of the Controller of Her Majesty's Stationery Office. Unauthorised reproduction infringes Crown copyright and may lead to prosecution or civil proceedings.
Source Map(s): S2895E MAFF Licence No: GD272361
Reference no. 4203/143/795 © Crown Copyright Reserved 1995



Agricultural Land Classification

Chichester District Local Plan
Objector Site OSH35
Land at Drift Road, Selsey

SAMPLE POINT MAP

- LOCATION OF SOIL PIT
- ¹ LOCATION OF AUGER SAMPLE POINT



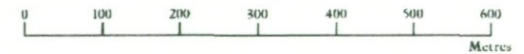
AREA OF SURVEY

Other Land Categories

Symbol	Category	Area (ha)
■*	Urban	nil
■*	Non-Agricultural	nil
■*W	Woodland	nil
■*	Agricultural Buildings	nil
■*	Open Water	nil
■*	Not Surveyed	nil
Total agricultural land area		6.4
Total survey area		6.4

* Grade/category not present within survey area

Scale - 1:10,000



Further details contained in MAFF (1988) Agricultural Land Classification of England and Wales - Revised guidelines and criteria for grading the quality of agricultural land. MAFF (Publications, London SE99 7TP. The information is accurate at the basic map scale; but any enlargement would be misleading. Reproduction in whole or in part by any means is prohibited without the prior permission of MAFF.

Surveyed & drawn by the Resource Planning Team, ADAS Statutory Unit Guildford
Based on the 1977 Ordnance Survey 10,000 map with the permission of the Controller of Her Majesty's Stationery Office. Unauthorised reproduction infringes Crown copyright and may lead to prosecution or civil proceedings.
Source Maps: SZ895E MAFF Licence No: GD272361
Reference no. 4203/143/95 ©Crown Copyright Reserved 1995

