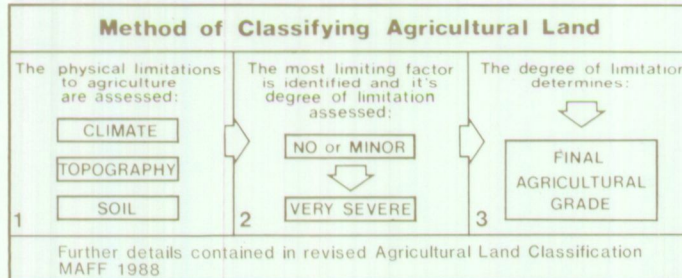


WILBERFOSS FOSS FARM,


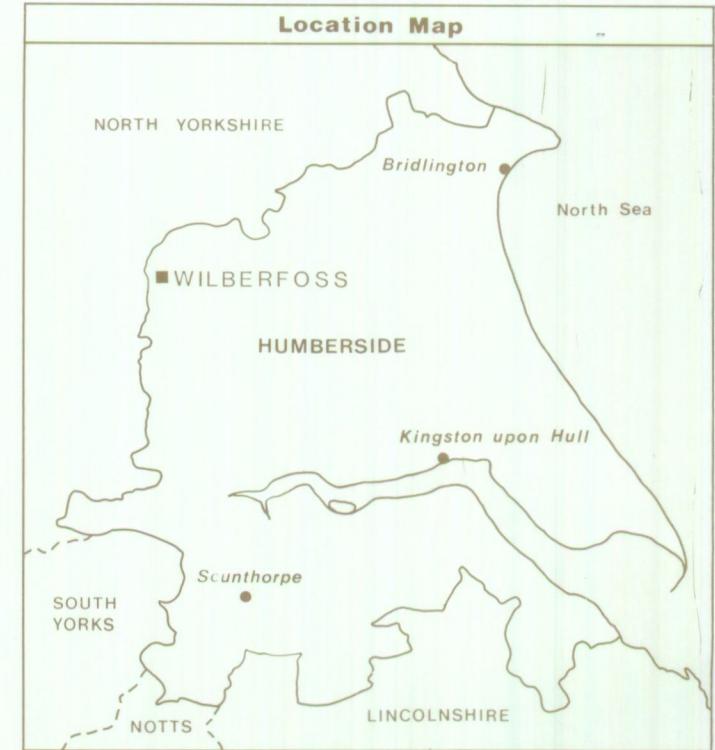
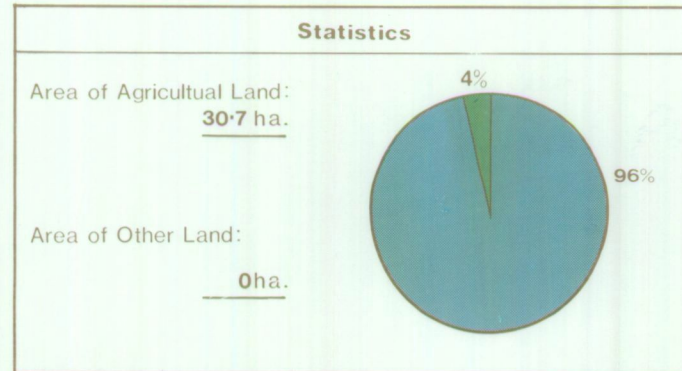
Land used for Turf Production and Stripping Agricultural Land Classification

Agricultural Land			
Agricultural Grades	Agricultural Land Quality	Area within the site (ha.)	
Grade 1	Excellent	Nil	<input type="text"/>
Grade 2	Very Good	Nil	<input type="text"/>
Grade 3	Good	29.5 ha	<input type="text"/>
	Moderate	1.2 ha	<input type="text"/>
Grade 4	Poor	Nil	<input type="text"/>
Grade 5	Very Poor	Nil	<input type="text"/>



Land in Other Categories		Area within the site (ha.)
Urban <i>Including housing, industry, commerce, derelict land, sports facilities, transport.</i>	<input type="text"/>	Nil
Non-agricultural <i>Including golf courses, parks, sports fields, allotments, airfields.</i>	<input type="text"/>	Nil
Woodland <i>Farm woodland</i>	<input type="text"/>	Nil
<i>Commercial woodland</i>	<input type="text"/>	Nil
Agricultural buildings <i>Including glasshouses</i>	<input type="text"/>	Nil
Open water	<input type="text"/>	Nil
Land not surveyed	<input type="text"/>	Nil

A D A S 



Information compiled by Resource Planning Group, Farm and Countryside Service, Leeds R.O.
Map produced by Resource Planning Cartographic Unit.
Project Number 18/89
Ordnance Survey maps reproduced with the permission of the Controller, H.M.S.O.
© Crown Copyright Reserved 1989

SOURCE MAPS
1:10,000
SE 75 SW

74

Red House Farm



Path

Drain

Drain

Path

Birker Lane

Drain

Tk

Foss Farm



West Farm

Tk

Old Green Lane

Drain

51

51

Sails Beck

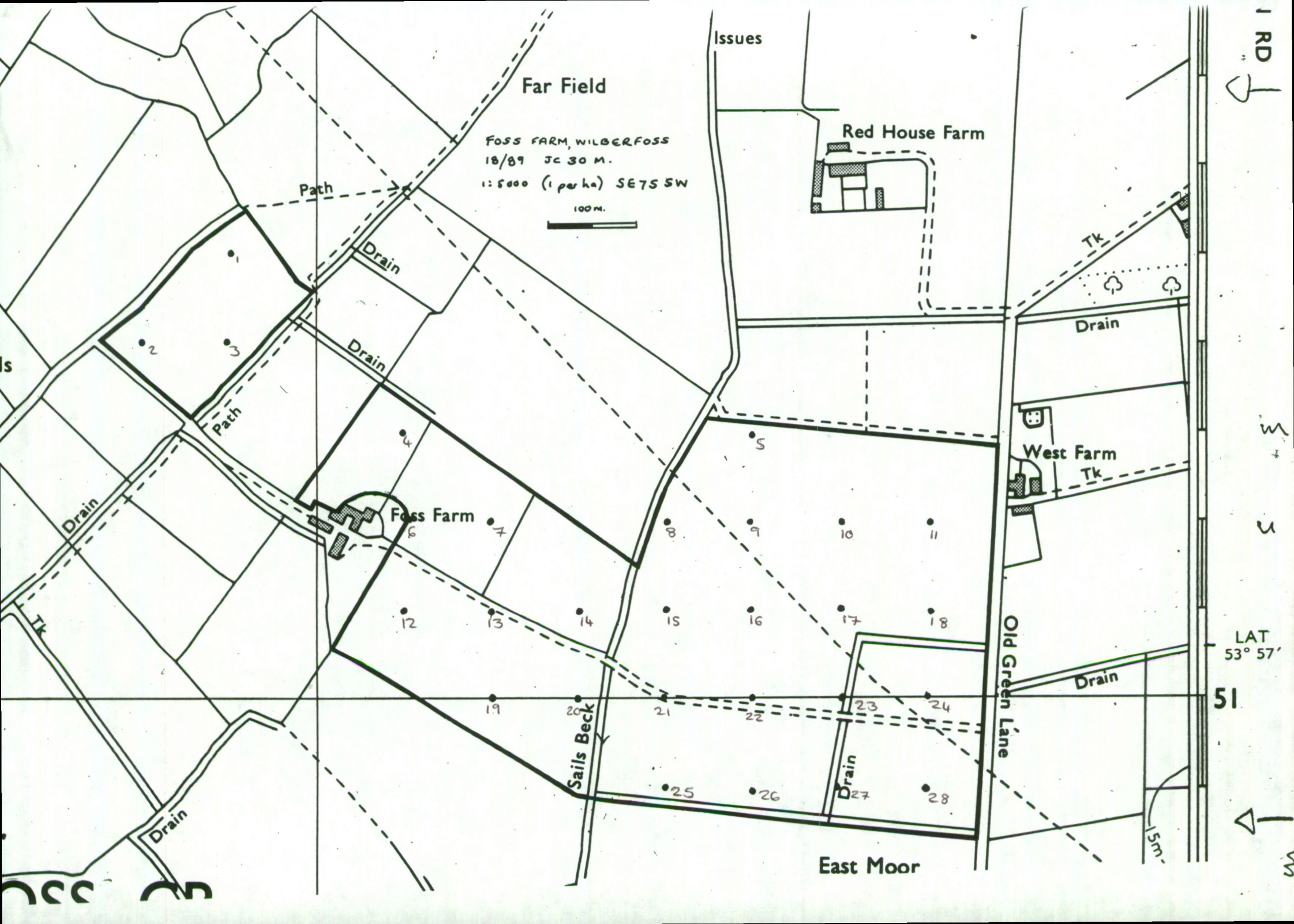
Drain

East Moor

FOSS FARM


74





Far Field

Foss Farm, WILBERFOSS
18/89 JC 30 M.
1:5000 (1 per ha) SE75 SW



Issues

Red House Farm



Drain

West Farm Tk

Foss Farm

Old Green Lane

LAT 53° 57'

51

East Moor

15m

