

Reservoir
(covered)

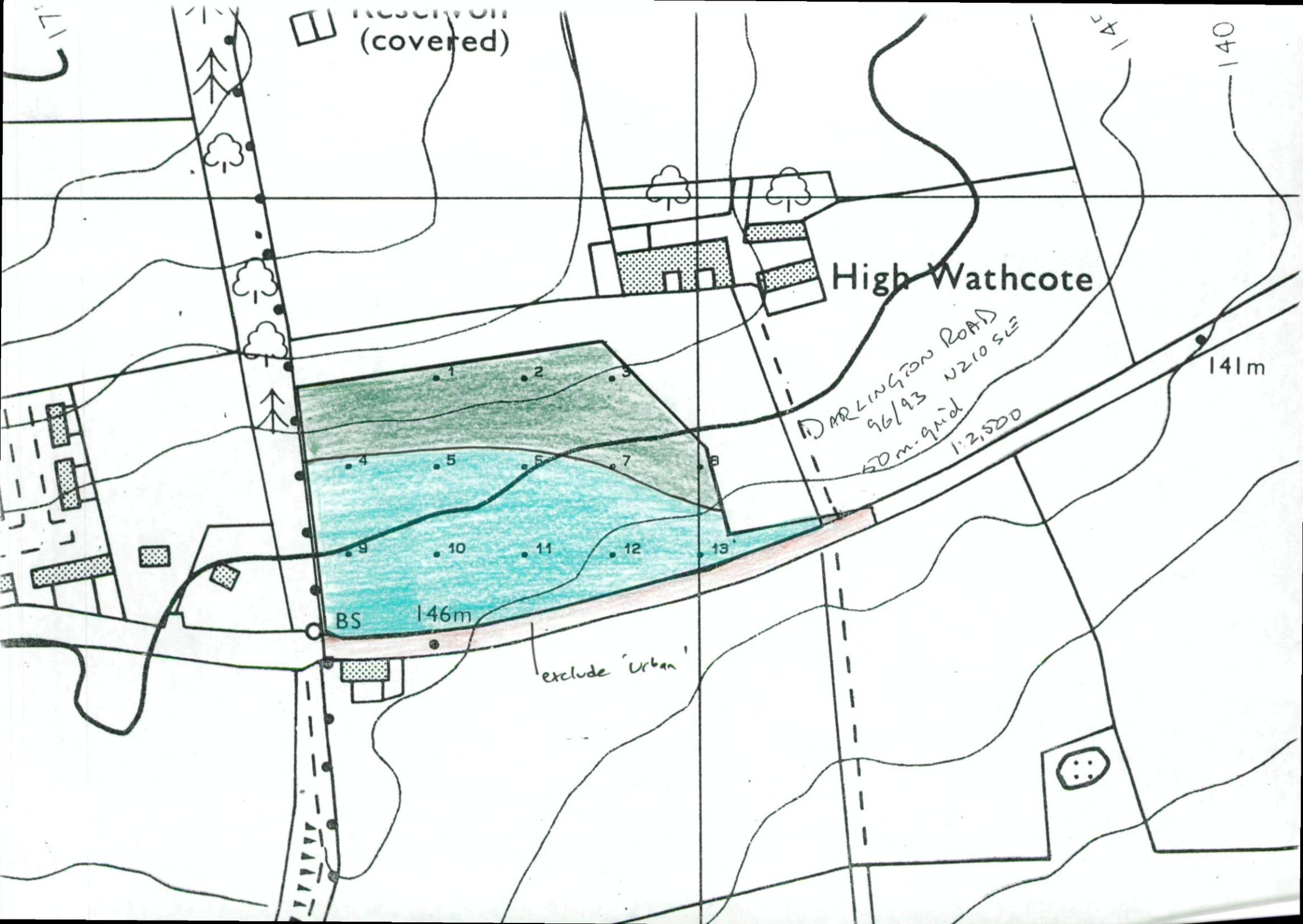
High Wathcote

DARLINGTON ROAD
96/93 N210 SE
50 m. grid
1:2,520

BS 146m

exclude 'Urban'

141m

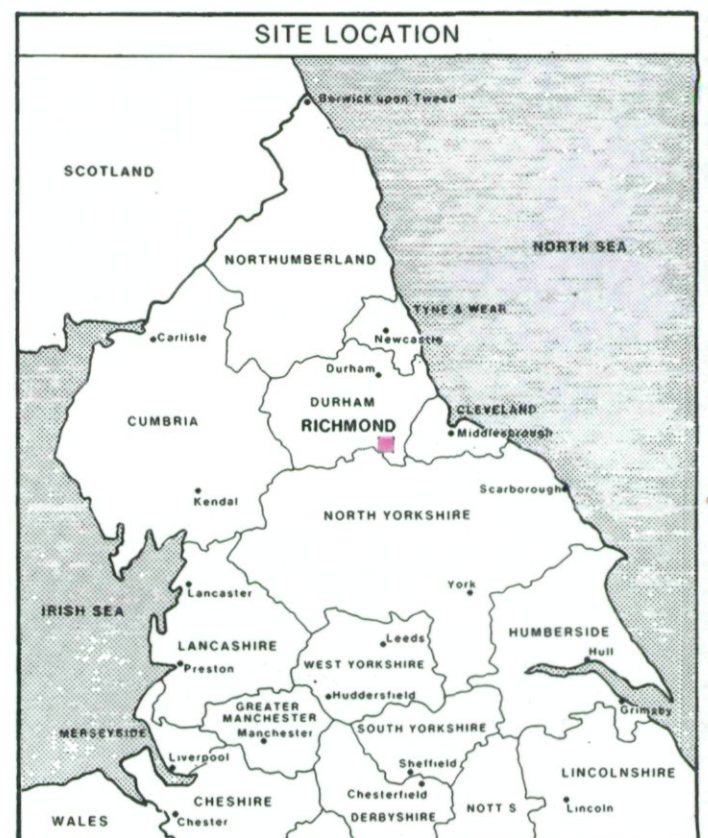
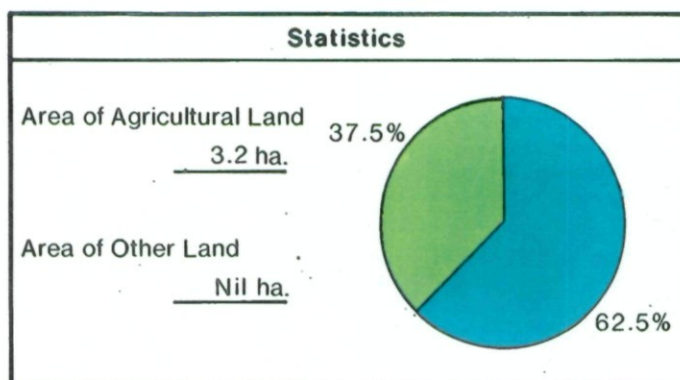




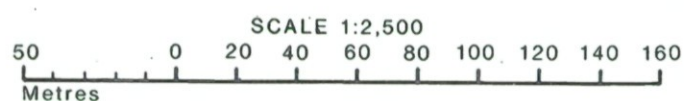
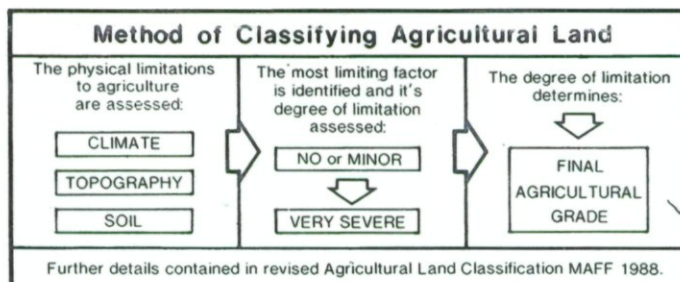
DARLINGTON ROAD, RICHMOND Proposed Supermarket

Agricultural Land Classification

Agricultural Land		
Agricultural Grades	Agricultural Land Quality	Area within the site (ha.)
GRADE 1 <input type="checkbox"/>	<i>Excellent</i>	Nil
GRADE 2 <input type="checkbox"/>	<i>Very Good</i>	Nil
GRADE 3 <input type="checkbox"/>	<i>Good</i>	2.0
Sub Grade 3a		
Sub Grade 3b		
GRADE 4 <input type="checkbox"/>	<i>Moderate</i>	1.2
GRADE 5 <input type="checkbox"/>	<i>Poor</i>	Nil
	<i>Very Poor</i>	Nil



Land in Other Categories		Area within the site (ha.)
Urban <i>Including housing, industry, commerce, derelict land, sports facilities, transport</i>	<input type="checkbox"/>	Nil
Non-agricultural <i>Including golf courses, parks, sports fields, allotments, airfields</i>	<input type="checkbox"/>	Nil
Woodland <i>Farm Woodland</i>	<input type="checkbox"/>	Nil
Commercial Woodland	<input type="checkbox"/>	Nil
Agricultural buildings <i>Including glasshouses</i>	<input type="checkbox"/>	Nil
Open water	<input type="checkbox"/>	Nil
Land not surveyed	<input type="checkbox"/>	Nil



Information compiled by Resource Planning Team
ADAS Statutory Group Leeds.
Map produced by Resource Planning Cartographic Unit.
Project Number 96/93
Ordnance Survey maps reproduced with the permission
of the Controller H.M.S.O.
© Crown Copyright Reserved

SOURCE MAPS
1:10,000
NZ 10 SE