














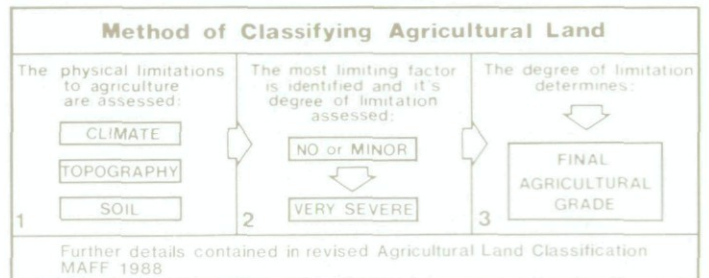
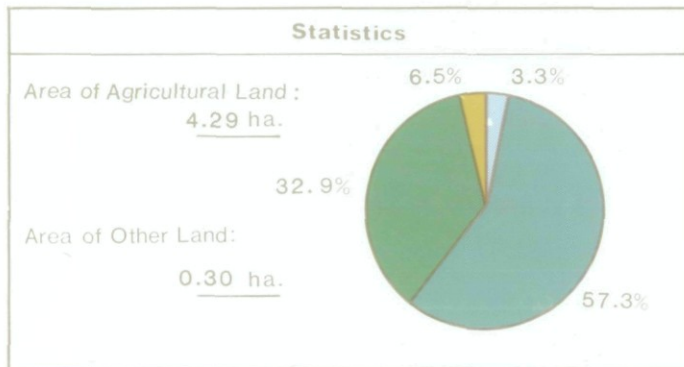
GREENROYD FARM, DARRINGTON.

Golf Driving Range

Agricultural Land Classification

Agricultural Land			
Agricultural Grades		Agricultural Land Quality	Area within the site (ha.)
Grade 1		Excellent	Nil
Grade 2		Very Good	0.15
Grade 3		Good	2.63
	Sub-Grade 3a		
Grade 4		Moderate	1.51
	Sub-Grade 3b		
Grade 5		Poor	Nil
Grade 5		Very Poor	Nil

Land in Other Categories		Area within the site (ha.)
Urban <i>Including housing, industry, commerce, derelict land, sports facilities, transport.</i>		Nil
Non-agricultural <i>Including golf courses, parks, sports fields, allotments, airfields.</i>		0.30
Woodland <i>Farm woodland</i>		Nil
<i>Commercial woodland</i>		Nil
Agricultural buildings <i>Including glasshouses</i>		Nil
Open water		Nil
Land not surveyed		Nil



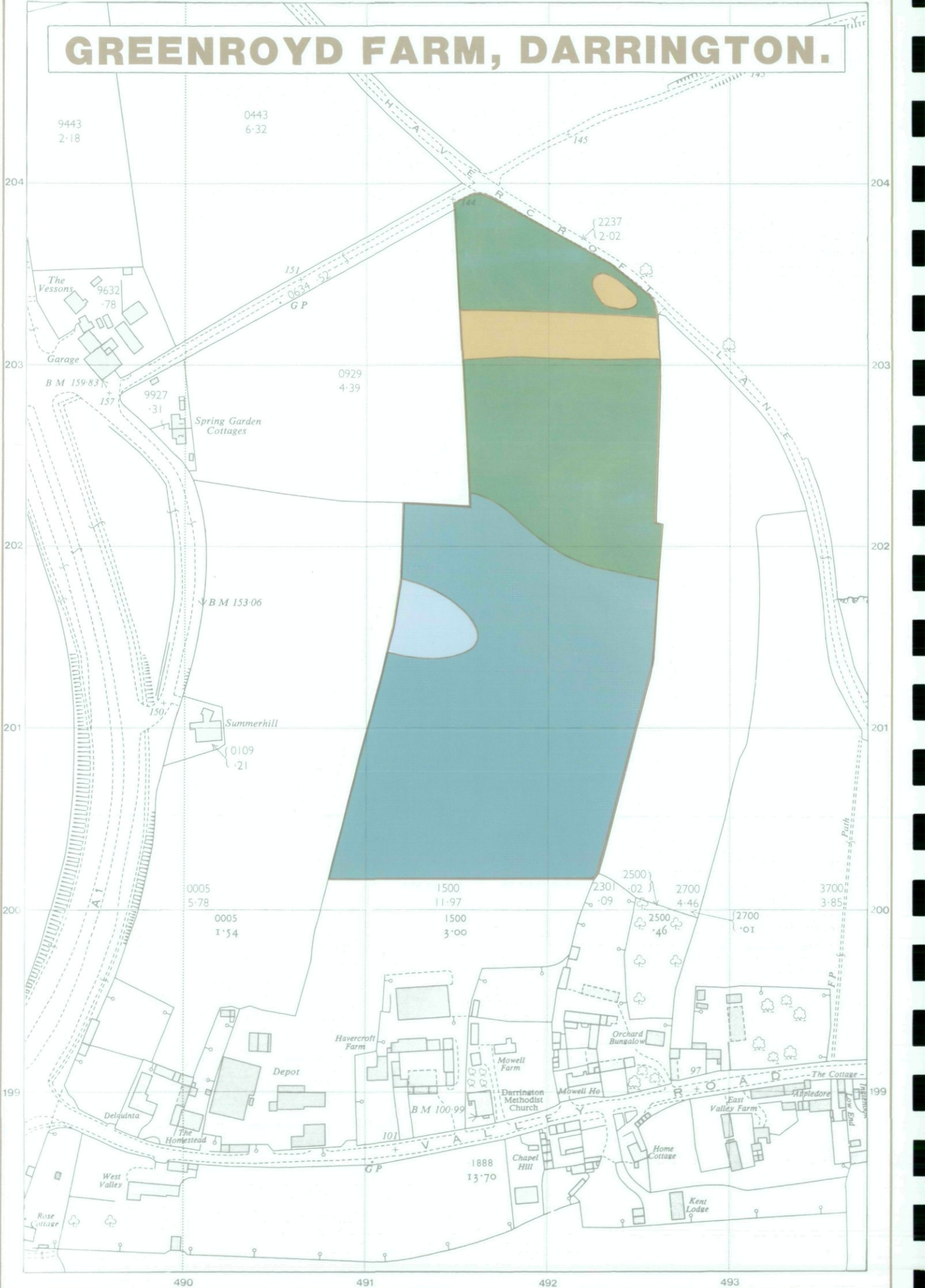
Information compiled by Resource Planning Group, Farm and Countryside Service, Leeds R.O. Map produced by Resource Planning Cartographic Unit, Project Number 68/90 Ordnance Survey maps reproduced with the permission of the Controller, H.M.S.O. © Crown Copyright Reserved 1990	SOURCE MAPS
	1:2,500
	SE 4920
	SE 4919



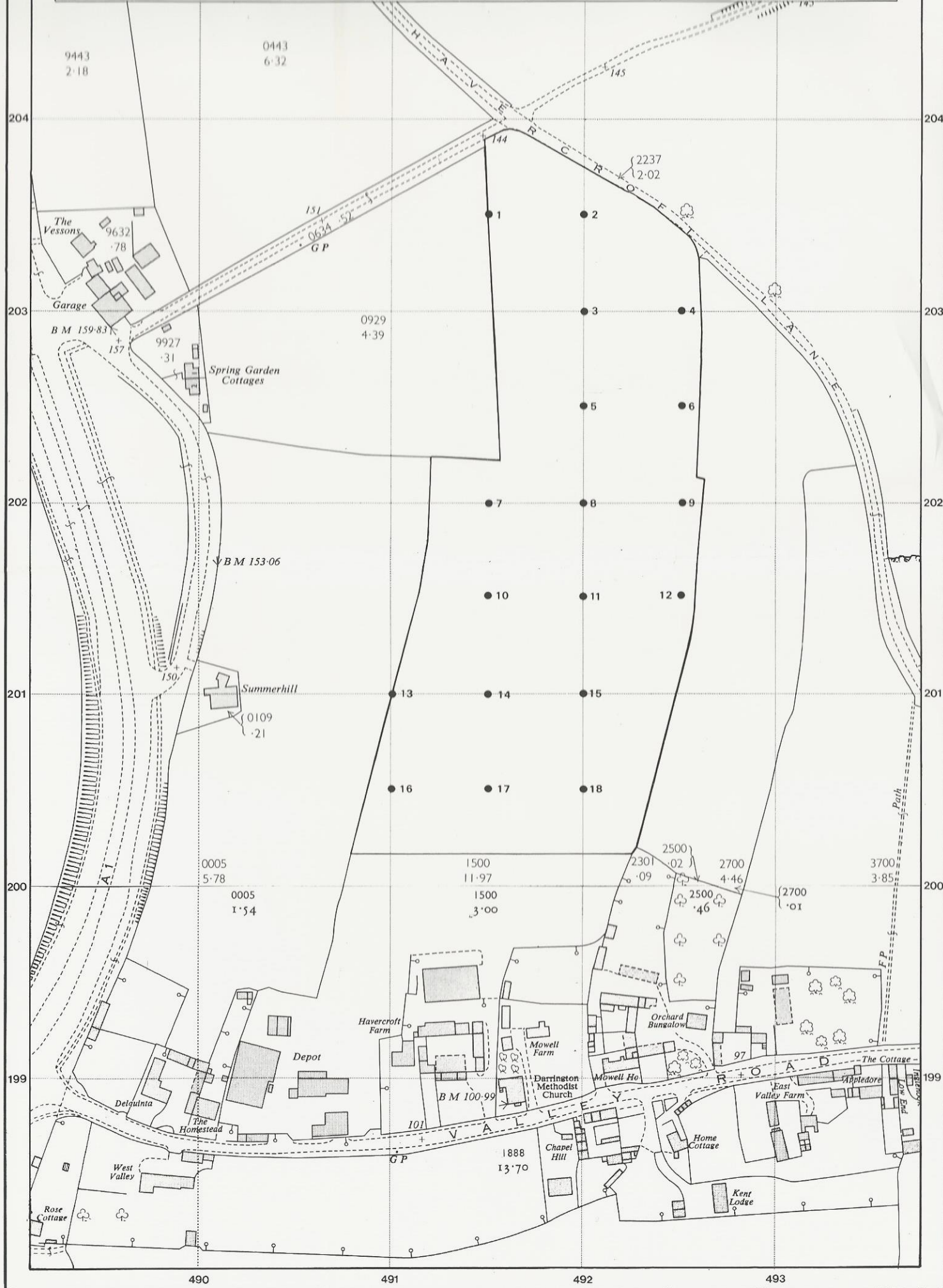
Ministry of Agriculture,
Fisheries and Food.



GREENROYD FARM, DARRINGTON.



GREENROYD FARM, DARRINGTON.



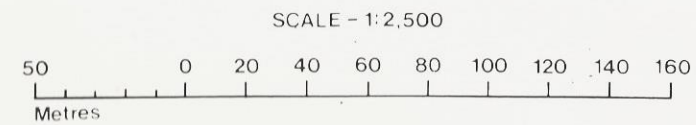
GREENROYD FARM, DARRINGTON.

Golf Driving Range

Agricultural Land Classification

Location of Soil Auger Borings

Soil Auger Borings •



Information compiled by Resource Planning Group, Farm and Countryside Service, Leeds R.O. Map produced by Resource Planning Cartographic Unit Project Number 68/90 Ordnance Survey maps reproduced with the permission of the Controller, H.M.S.O. © Crown Copyright Reserved 1990	SOURCE MAPS
	1:2,500
	SE 4920
	SE 4919



Ministry of Agriculture,
Fisheries and Food.

