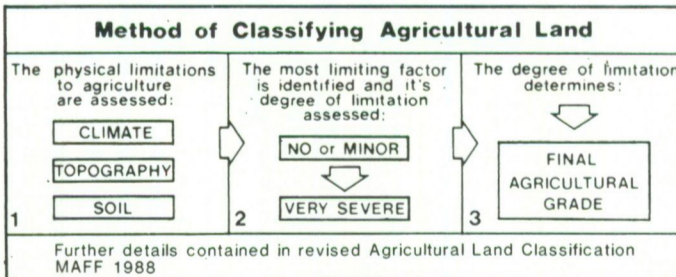
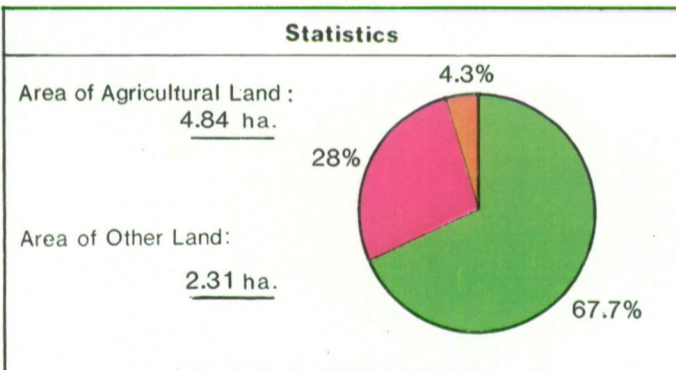


SALTEND, HULL

Proposed Waste Incinerator Site


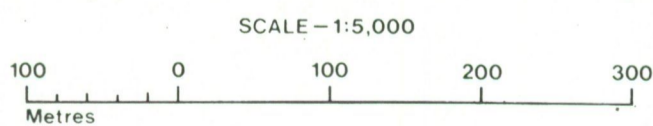
Agricultural Land Classification

Agricultural Land			
Agricultural Grades	Agricultural Land Quality	Area within the site (ha.)	
Grade 1	Excellent	Nil	
Grade 2	Very Good	Nil	
Grade 3	Good	Nil	Sub-Grade 3a
	Moderate	4.84	Sub-Grade 3b
Grade 4	Poor	Nil	
Grade 5	Very Poor	Nil	



Land in Other Categories

Category	Area within the site (ha.)
Urban <i>Including housing industry, commerce, derelict land, sports facilities, transport.</i>	2.0
Non-agricultural <i>Including golf courses, parks, sports fields, allotments, airfields.</i>	0.31
Woodland <i>Farm woodland</i>	Nil
<i>Commercial woodland</i>	Nil
Agricultural buildings <i>Including glasshouses</i>	Nil
Open water	Nil
Land not surveyed	Nil



**Ministry of Agriculture,
Fisheries and Food.**



Information compiled by Resource Planning Team, ADAS Statutory Group, Leeds
 Map produced by Resource Planning Cartographic Unit, Project Number 114/91
 Ordnance Survey maps reproduced with the permission of the Controller, H.M.S.O.
 © Crown Copyright Reserved 1992

SOURCE MAPS

1:10,000
TA 12 NE

