







**FLIXBOROUGH WHARF**

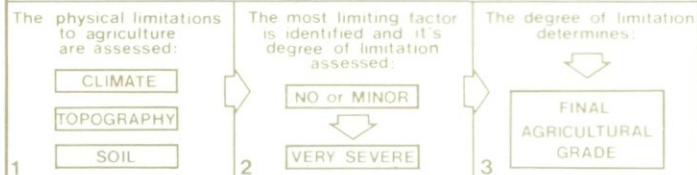
# FLIXBOROUGH WHARF

## Proposed Industrial/Wharf Development

### Agricultural Land Classification

Agricultural Land			
Agricultural Grades	Agricultural Land Quality	Area within the site (ha.)	
Grade 1	 Excellent	Nil	
Grade 2	 Very Good	3.5ha	
Grade 3	 Sub-Grade 3a Good	Nil	
	 Sub-Grade 3b Moderate	Nil	
Grade 4	 Poor	Nil	
Grade 5	 Very Poor	Nil	

### Method of Classifying Agricultural Land



Further details contained in revised Agricultural Land Classification MAFF 1988

### Land in Other Categories

	Area within the site (ha.)
Urban <i>Including housing, industry, commerce, derelict land, sports facilities, transport.</i>	 Nil
Non-agricultural <i>Including golf courses, parks, sports fields, allotments, airfields.</i>	 0.2ha
Woodland <i>Farm woodland</i>	 Nil
<i>Commercial woodland</i>	 Nil
Agricultural buildings <i>Including glasshouses</i>	 Nil
Open water	 Nil
Land not surveyed	 Nil

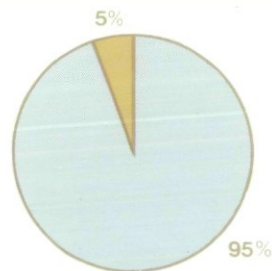
SCALE - 1:2,500



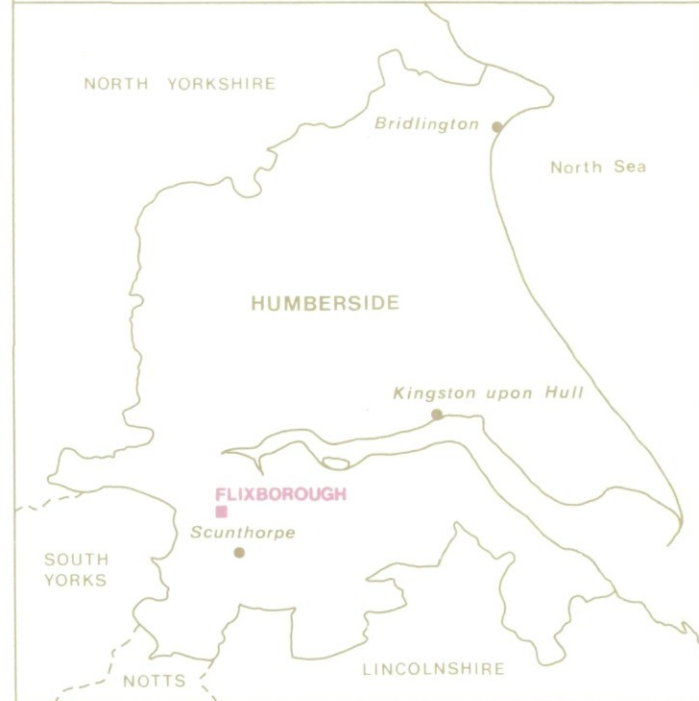
### Statistics

Area of Agricultural Land :  
3.5ha.

Area of Other Land:  
0.2ha.



### Location Map



Ministry of Agriculture,  
Fisheries and Food.

Information compiled by Resource Planning Group,  
Farm and Countryside Service, Leeds R.O.  
Map produced by Resource Planning Cartographic Unit.  
Project Number 47/89

Ordnance Survey maps reproduced with the  
permission of the Controller, H.M.S.O.

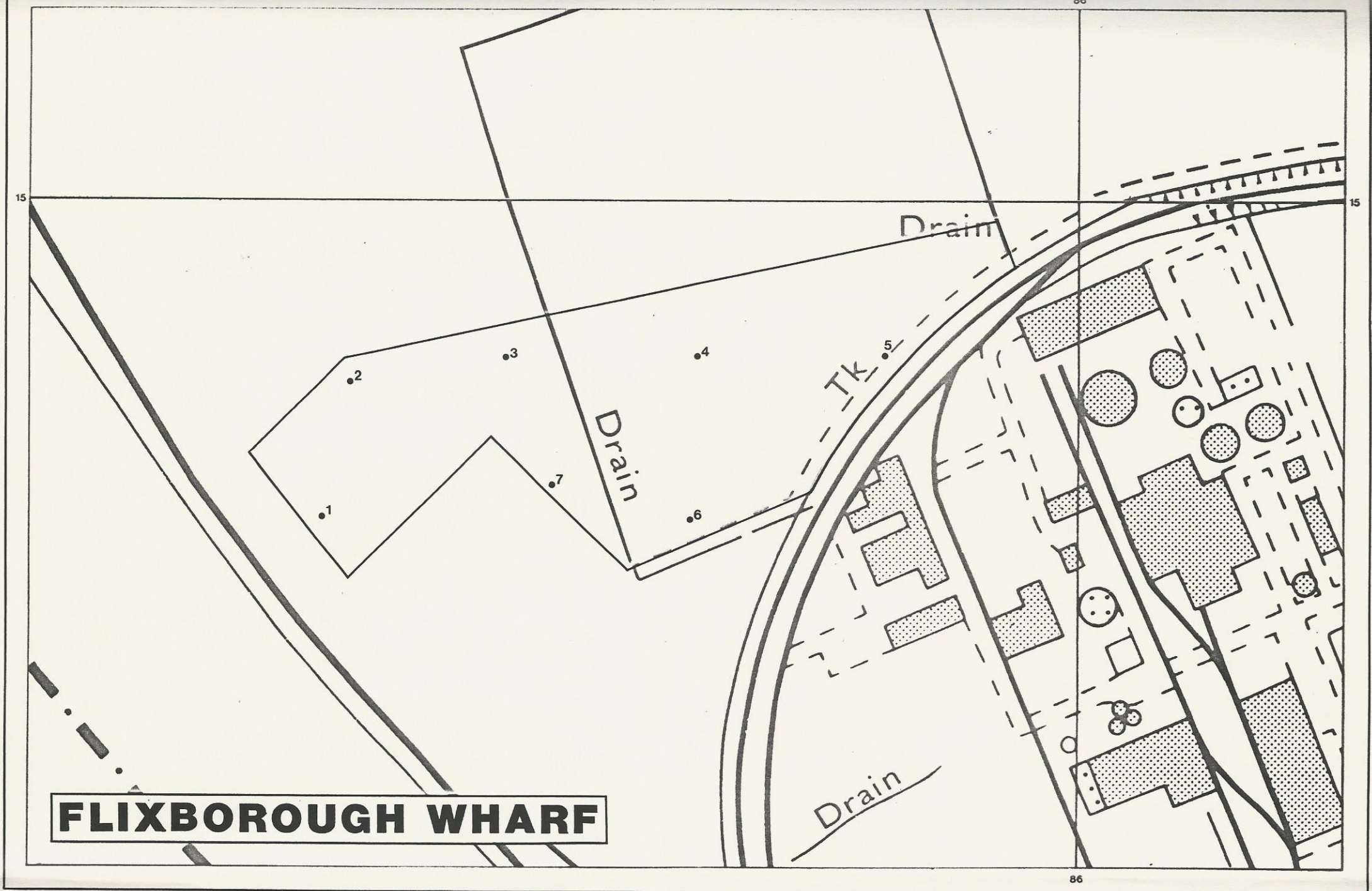
© Crown Copyright Reserved 1989

SOURCE MAPS

SE 81 NE


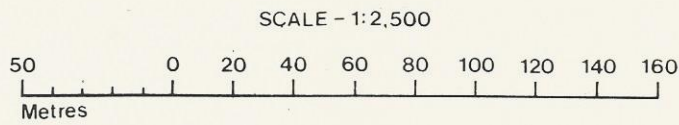
SE 81 SE

1:10,000



# FLIXBOROUGH WHARF

Proposed Industrial/Wharf Development  
Agricultural Land Classification

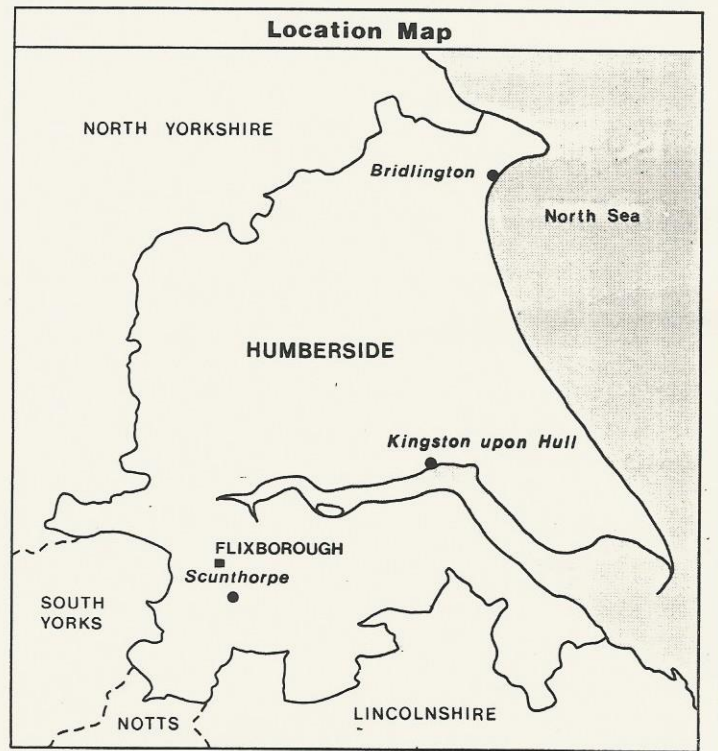


Ministry of Agriculture,  
Fisheries and Food.

## Location of Soil Auger Borings

Soil Auger Borings •

Location Map



Information compiled by Resource Planning Group,  
Farm and Countryside Service, Leeds R.O.  
Map produced by Resource Planning Cartographic Unit,  
Project Number 47/89

Ordnance Survey maps reproduced with the  
permission of the Controller, H.M.S.O.

© Crown Copyright Reserved 1989

SOURCE MAPS

SE 81 NE

SE 81 SE

1:10,000