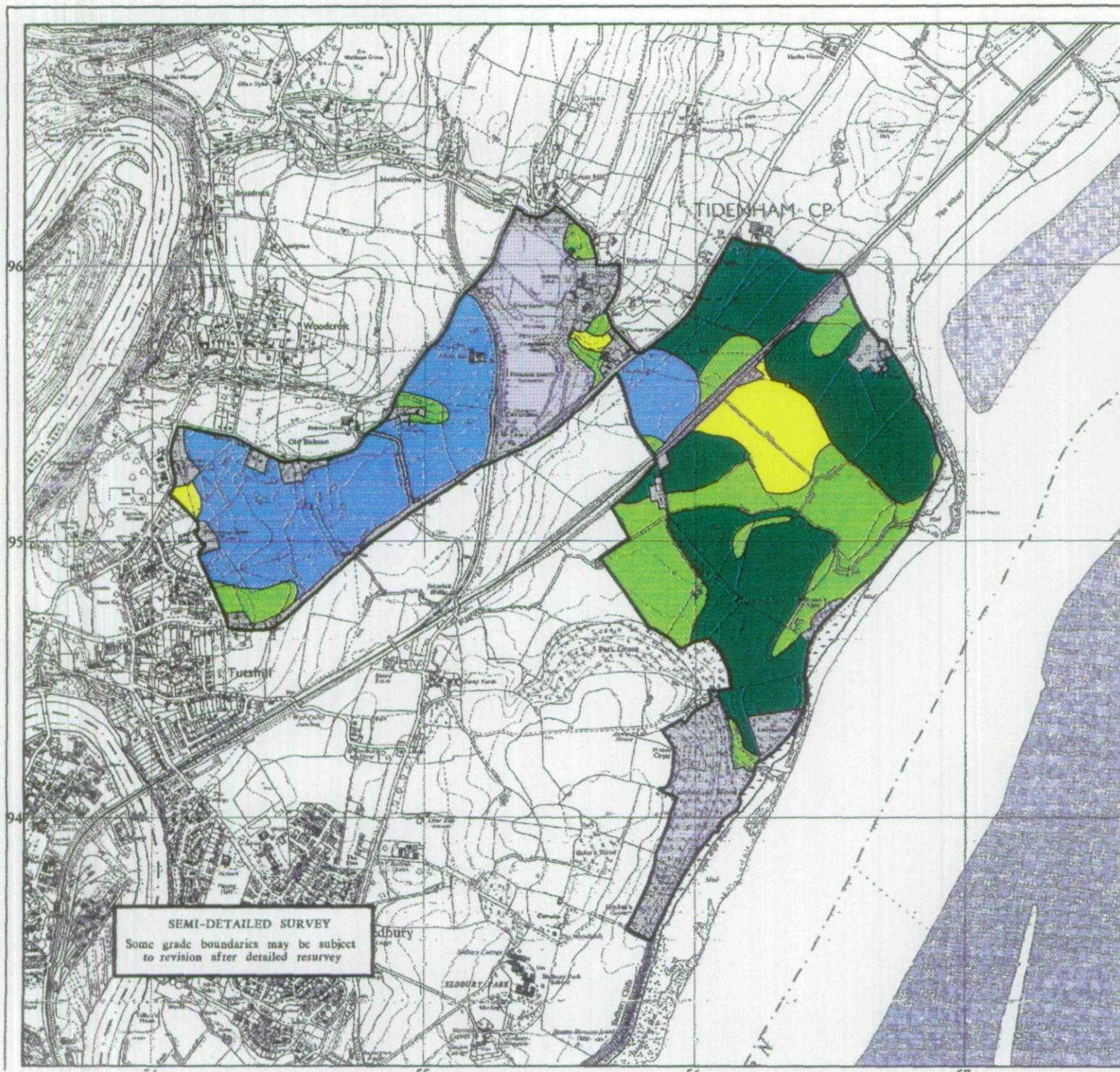


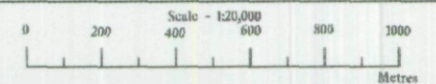
Agricultural Land Classification

Tidenham, Chepstow



Legend

	Quality	Area (ha)
Grade 1	Excellent	0.0
Grade 2	Very Good	55.2
Grade 3a	Good	68.7
Grade 3b	Moderate	46.6
Grade 4	Poor	14.1
Grade 5	Very Poor	0.0
	Agricultural land not surveyed	0.0
	Other land	63.2
Total agricultural land area		184.6
Total survey area		247.8
* Not present within survey area		



Further details contained in MAFF (1988) Agricultural Land Classification of England and Wales - Revised guidelines and criteria for grading the quality of agricultural land. MAFF publications, London SE99 7TP. The information is accurate at base map scale but any enlargement would be misleading. Reproduction in whole or in part by any means is prohibited without the prior permission of MAFF.

Surveyed and drawn by the Resource Planning Team, FRCA Western Region. Based on the 1988 Ordnance Survey 1:10,000 map with the permission of the Controller of Her Majesty's Stationery Office. Unauthorised reproduction infringes Crown copyright and may lead to prosecution or civil proceedings. MAFF Licence No: GD272361 Source map(s): ST39NE, NW, SE, SW Reference no: 51-98 © Crown Copyright Reserved 1998




SEMI-DETAILED SURVEY
Some grade boundaries may be subject to revision after detailed resurvey

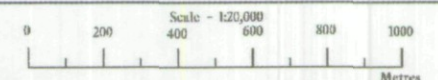
Agricultural Land Classification

Tidenham, Chepstow

Sample Point Map

Legend

- 1 Location of soil pit
- 1 Location of auger sample point
-  Boundary of survey area
-  Agricultural land not surveyed
-  Other land



Further details contained in MAFF (1988) Agricultural Land Classification of England and Wales - Revised guidelines and criteria for grading the quality of agricultural land. Maff (publications), London SE99 7TP.
The information is accurate at base map scale but any enlargement would be misleading.
Reproduction in whole or in part by any means is prohibited without the prior permission of MAFF.

Surveyed and drawn by the Resource Planning Team, FRCA Western Region.
Based on the 1988 Ordnance Survey 1:10,000 map with the permission of the Controller of Her Majesty's Stationery Office. Unauthorised reproduction infringes Crown copyright and may lead to prosecution or civil proceedings. MAFF Licence No: GD272361
Source map(s): ST59NE, NW, SE, SW
Reference no: 51-98 © Crown Copyright Reserved 1998

