



MARSDEN QUARRY

Topsoil Resource Map

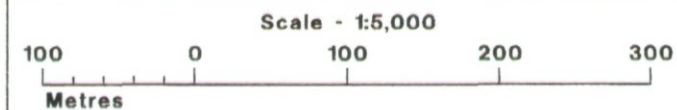
Unit	Soil Texture	Soil Thickness(cm.)			Area (ha)	Volume* (000m ³)
		Min	Mean	Max		
T1	Medium	20	25	35	14.3	35.75

Volume at Mean Soil Thickness.

No Soil Resources



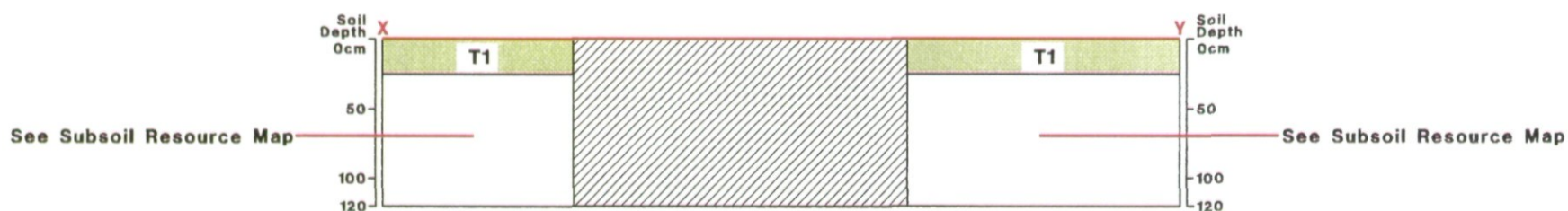
Soil Pits



Ministry of Agriculture,
Fisheries and Food.

Based upon the 1987 1:10,000 Ordnance Survey maps NZ 36 SE with the permission of the Controller of Her Majesty's Stationery Office.
Project Number: 10\99
Information compiled by FRCA Resource Planning Team, Leeds Regional Office.
Map produced by FRCA Resource Planning Team Cartographic Unit, Leeds Regional Office.
Unauthorised reproduction infringes Crown Copyright and may lead to civil proceedings.
© Crown copyright. MAFF Licence GD272361.

Diagrammatic Section across Site




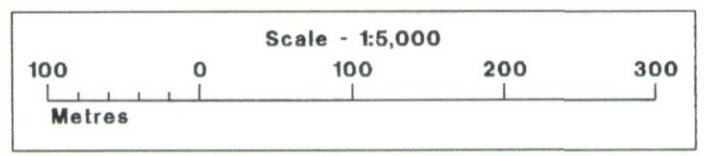


MARSDEN QUARRY

Subsoil Resource Map

Unit	Soil Texture	Mean Soil Thickness(cm.)	Area (ha)	Volume* (000m ³)
S1	Medium	45	2.4	10.8

No Soil Resources	
Bedrock	
Soil Pits	■ P1



Based upon the 1987 1:10,000 Ordnance Survey maps NZ 36 SE with the permission of the Controller of Her Majesty's Stationery Office.
 Project Number: 10\99
 Information compiled by FRCA Resource Planning Team, Leeds Regional Office.
 Map produced by FRCA Resource Planning Team Cartographic Unit, Leeds Regional Office.
 Unauthorised reproduction infringes Crown Copyright and may lead to civil proceedings.
 © Crown copyright. MAFF Licence GD272361.

Diagrammatic Section across Site

