

## Agricultural Land Classification

### BARTON QUARRY

#### Agricultural Land


Grade	Quality	Area (ha)
1	Excellent	Nil
2	Very Good	2.8
3a	Good	Nil
3b	Moderate	Nil
4	Poor	Nil
5	Very Poor	Nil

#### Other Land Categories

Category	Area (ha)
Urban	1.0
Non-Agricultural	Nil
Woodland	Nil
Agricultural Buildings	Nil
Open Water	Nil
Not Surveyed	Nil
<b>Total agricultural land area</b>	<b>2.8</b>
<b>Total survey area</b>	<b>3.8</b>

\* Grade/category not present within survey area

Scale - 1:5,000



Further details contained in MAFF (1988) Agricultural Land Classification of England and Wales - Revised guidelines and criteria for grading the quality of agricultural land. MAFF (Publications), London SE99 7TP.

The information is accurate at the base map scale but any enlargement would be misleading.

Reproduction in whole or in part by any means is prohibited without the prior permission of MAFF.

Surveyed and drawn by the Resource Planning Team, ADAS Sturatory Unit Leeds  
 Based on the 1975 Ordnance Survey 1:63,000 map with the permission of the Controller of Her Majesty's Stationery Office.  
 Source Map(s): NZ 20 NW.  
 Reference no. 56/95

© Crown Copyright Reserved 1995

5695 BARLOW QUARRY  
NZ 20 NW 1:2,500  
100 M. grid

Dere Street

A1(M)

A1(T)

Under Kneeton

URBAN

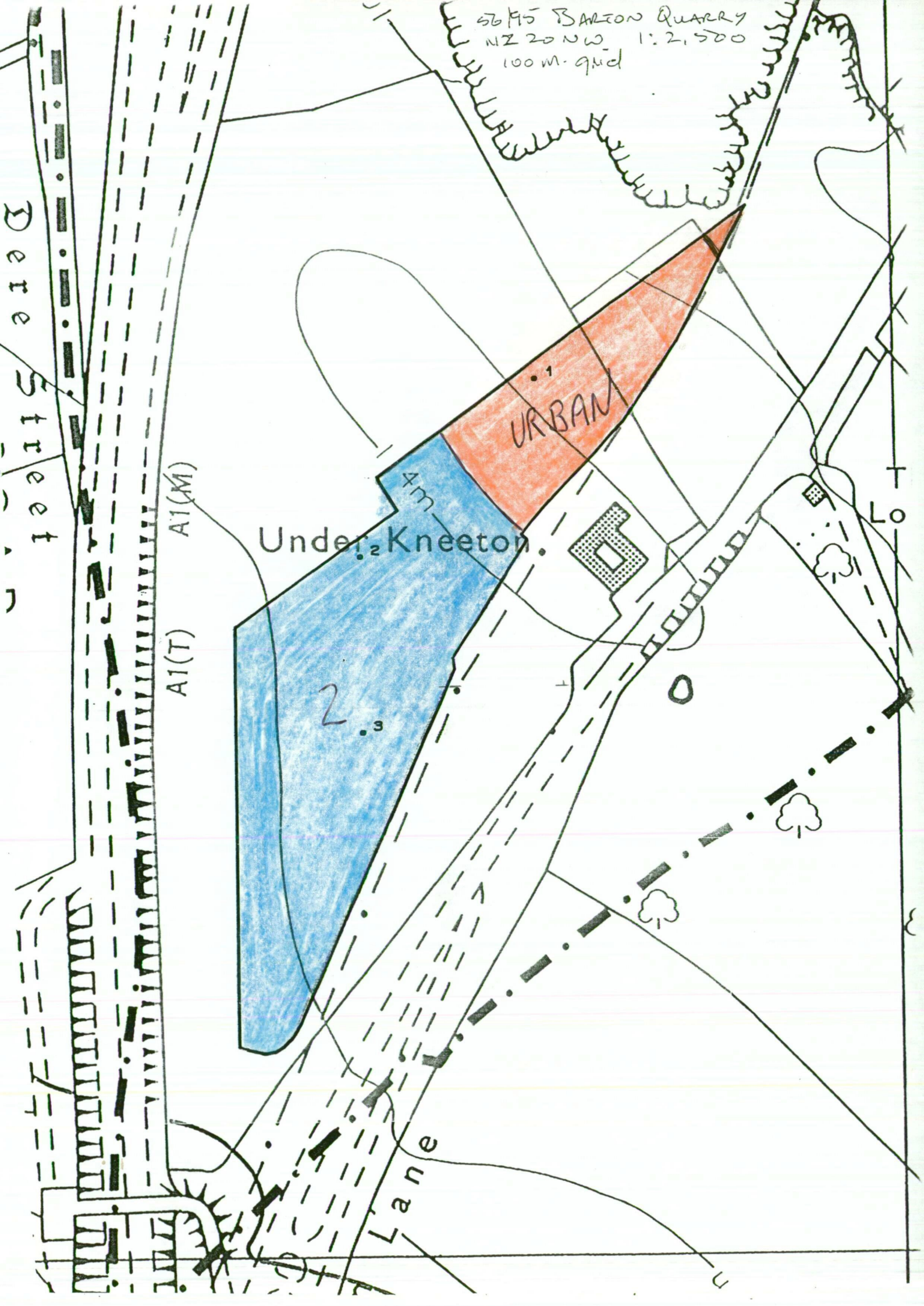
2

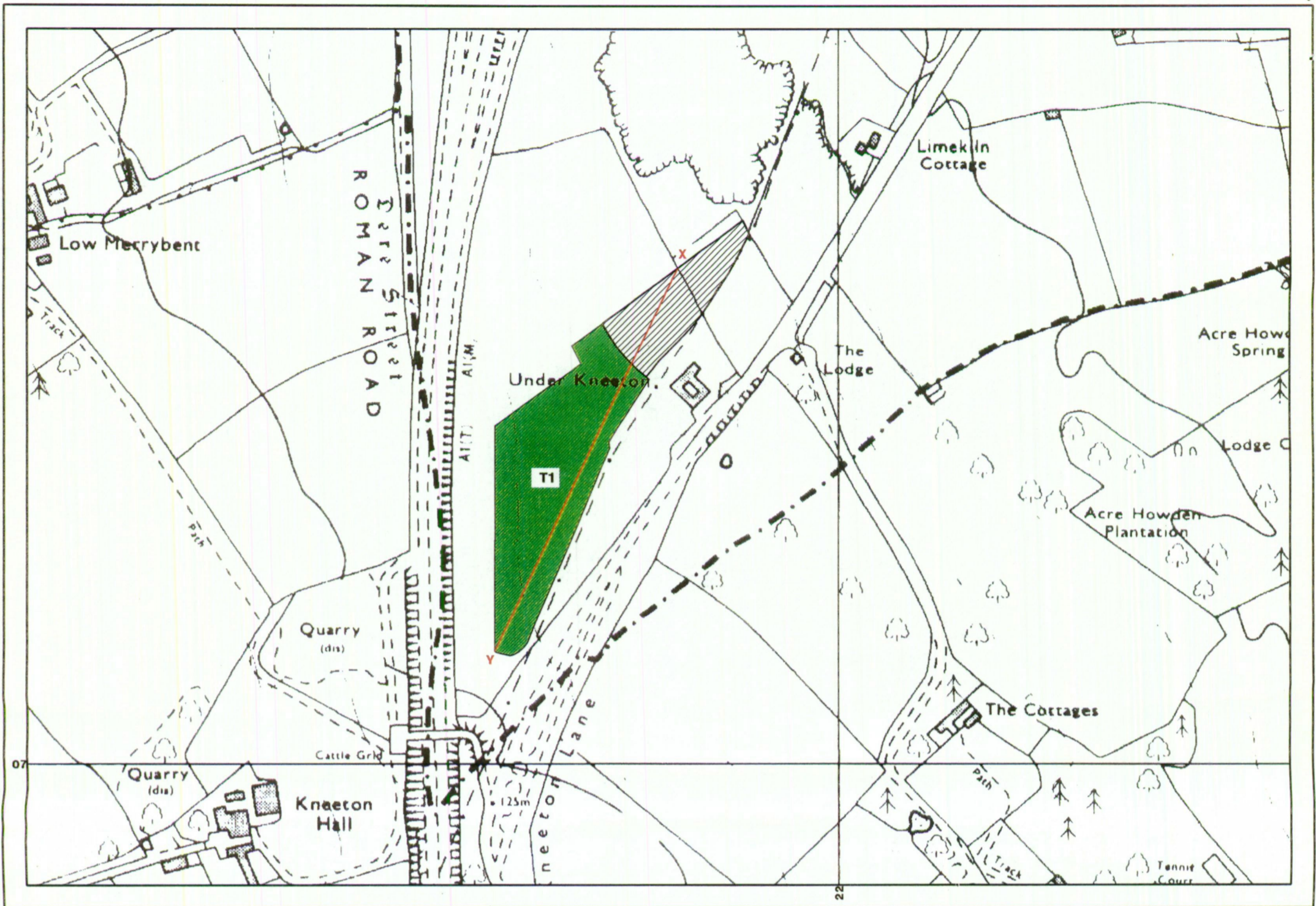
3

4m

Lane

Lo





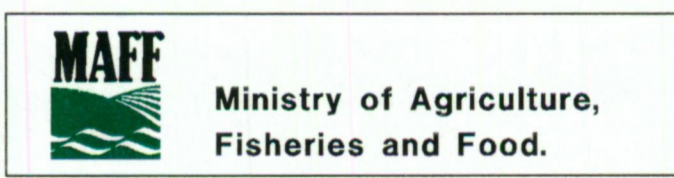
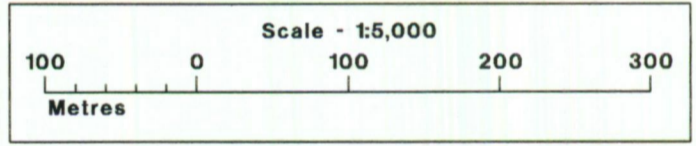
## BARTON QUARRY

### Agricultural Land Classification

### Topsoil Resource Map

Unit	Soil Texture	Soil Thickness(cm.)			Area (ha)	Volume* (000m <sup>3</sup> )
		Min	Median	Max		
T1	Medium	27	30	35	2.8	8.4


No Soil Resources

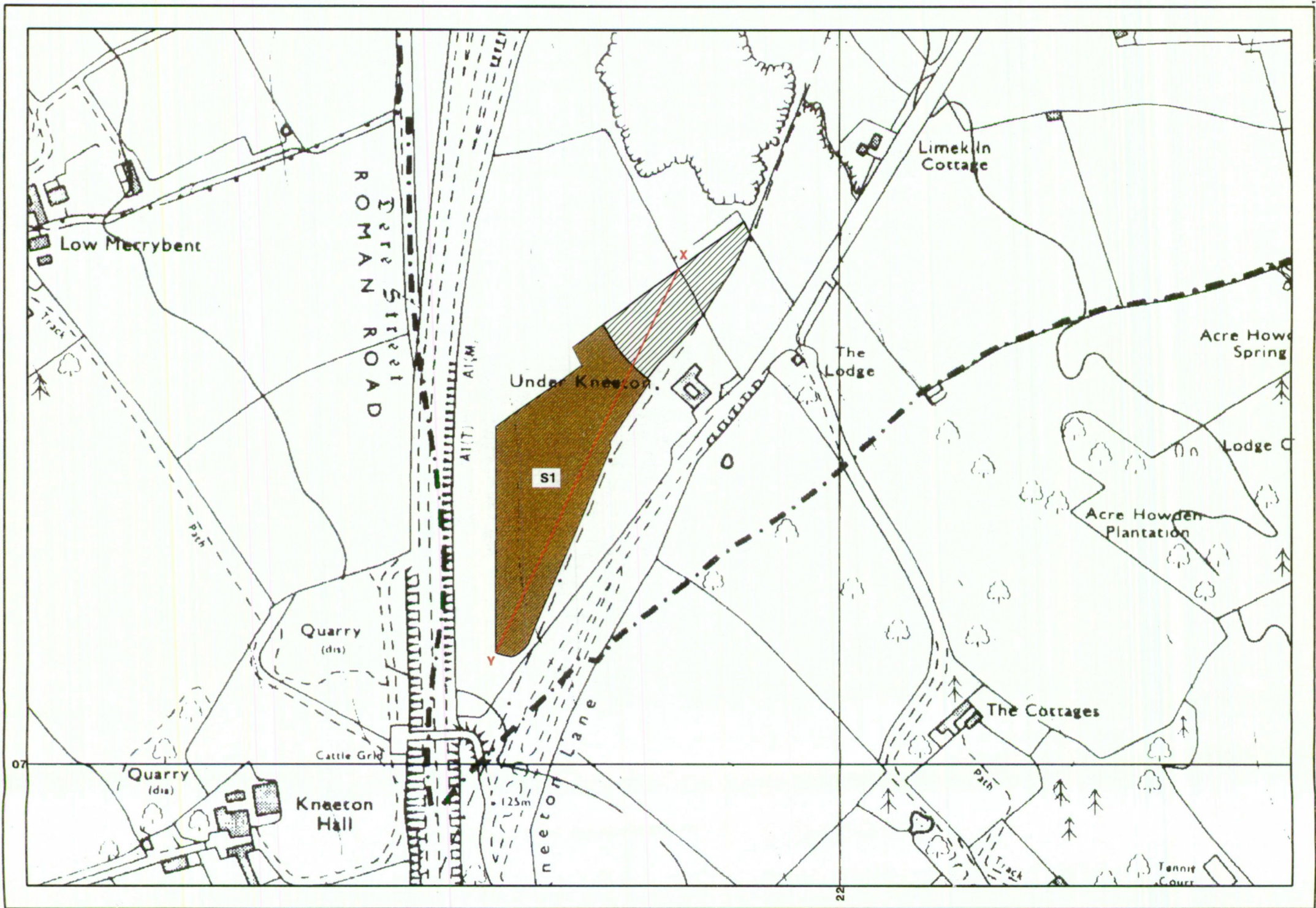


Based upon the 1975 1:10,000 Ordnance Survey maps NZ 20 NW, with the permission of the Controller of Her Majesty's Stationery Office.  
 Project Number: 56\95  
 Information compiled by ADAS Resource Planning Team, Leeds Statutory Centre.  
 Map produced by ADAS Resource Planning Team Cartographic Unit, Leeds Statutory Centre  
 Unauthorised reproduction infringes Crown Copyright and may lead to civil proceedings.  
 © Crown copyright. MAFF Licence GD2723

\*Volume at Median Soil Thickness

Diagrammatic Section across Site





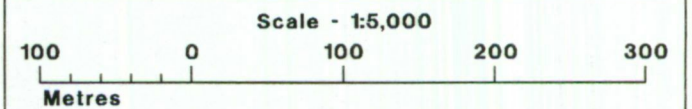
## BARTON QUARRY

### Agricultural Land Classification

### Subsoil Resource Map

Unit	Soil Texture	Mean Soil Thickness(cm.)	Area (ha)	Volume* (000m <sup>3</sup> )
S1	Medium	89	2.8	24.9

No Soil Resources



**Ministry of Agriculture,  
Fisheries and Food.**

Based upon the 1975 1:10,000 Ordnance Survey maps NZ 20 NW with the permission of the Controller of Her Majesty's Stationery Office.  
 Project Number: 56\95  
 Information compiled by ADAS Resource Planning Team, Leeds Statutory Centre.  
 Map produced by ADAS Resource Planning Team Cartographic Unit, Leeds Statutory Centre  
 Unauthorised reproduction infringes Crown Copyright and may lead to civil proceedings.  
 © Crown copyright. MAFF License GD27236

Diagrammatic Section across Site

