

Agricultural Land Classification

Coxford, Norfolk

AGRICULTURAL LAND

Agricultural Grades Agricultural Land Quality

Grade 1		Very high ↑ ↓ Very low
Grade 2		
Grade 3	a	
	b	
Grade 4		
Grade 5		

Disturbed		Agricultural Buildings	
		Unsurveyed	

NON AGRICULTURAL LAND

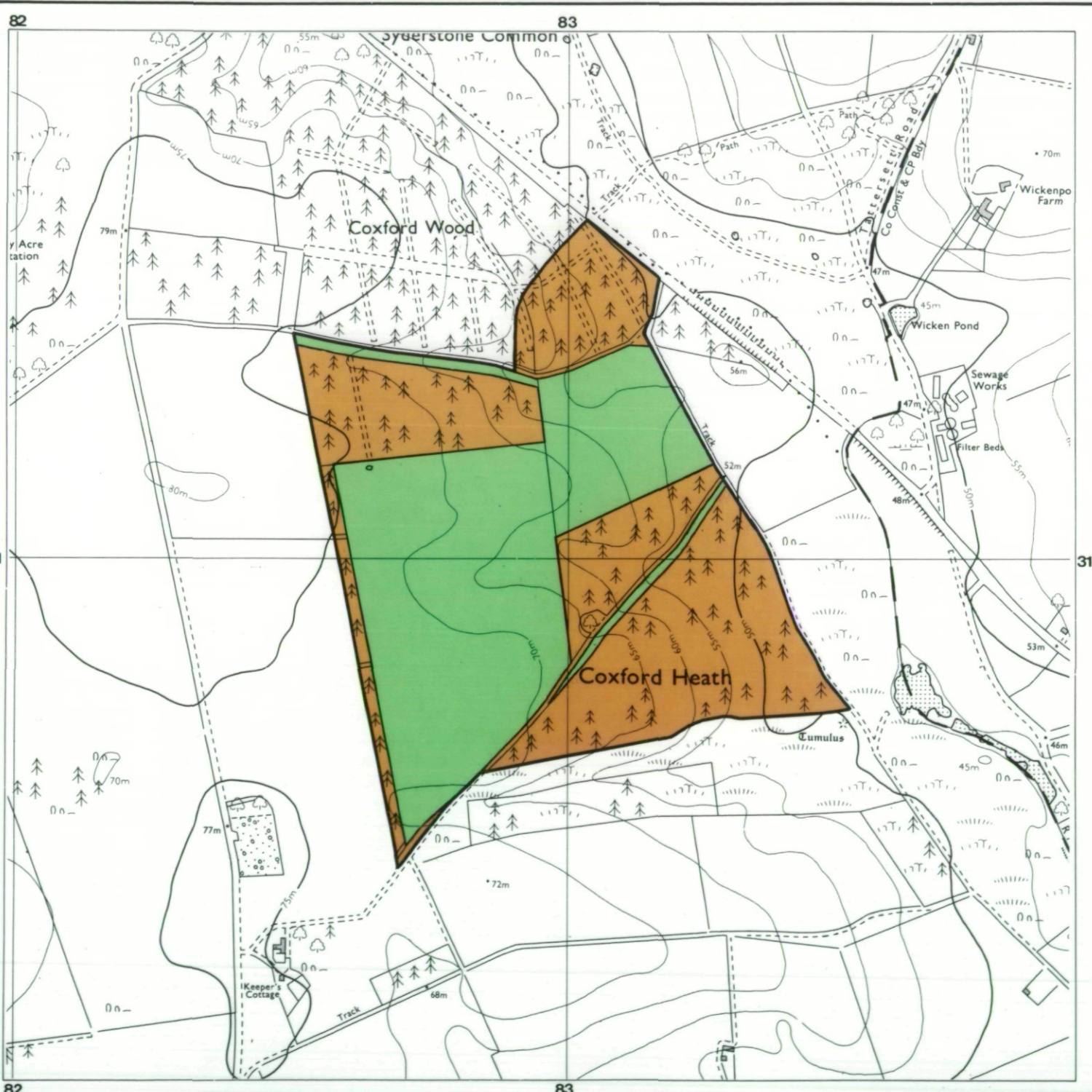
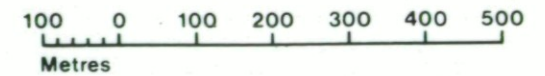
Land predominantly in urban use	
Other land primarily in non-agricultural use	

* Land in this category does not occur on this map

SOURCE MAPS Base maps taken from the O.S. 1:10000
TF83SW

This map is accurate only at the scale shown.
Any enlargement could be misleading

Scale 1:10 000



Drawn by the Cartographic Unit,
Farm & Countryside Service
Cambridge, Ref. N 43 91
Ordnance Survey maps reproduced
with the permission of the Controller,
H.M.S.O.
© Crown Copyright reserved 1991



Syderstone Common

Coxford Wood

TL 83 NW

Coxford

Coxford Heath

Keeper's Cottage

Croughton Lane

Track

Path

Path

Track

Track

Track

Track

Track

Track

Track

Track

Track

Track

Track

Track

Track

Track

Track

Track

Track

Track

Track

Track

Track

Track

Track

Track

Track

Track

Track

Track

Track

55m

00-

00-

00-

00-

00-

00-

00-

00-

00-

00-

00-

00-

00-

00-

00-

00-

00-

00-

00-

00-

00-

00-

00-

00-

00-

00-

00-

00-

00-

00-

00-

00-

00-

00-

00-

00-

00-

00-

00-

00-

00-

00-

00-

00-

00-

00-

00-

00-

00-

56m

52m

48m

50m

55m

50m

50m

72m

68m

77m

75m

68m

47m

47m

48m

00-

00-

00-

00-

00-

00-

00-

00-

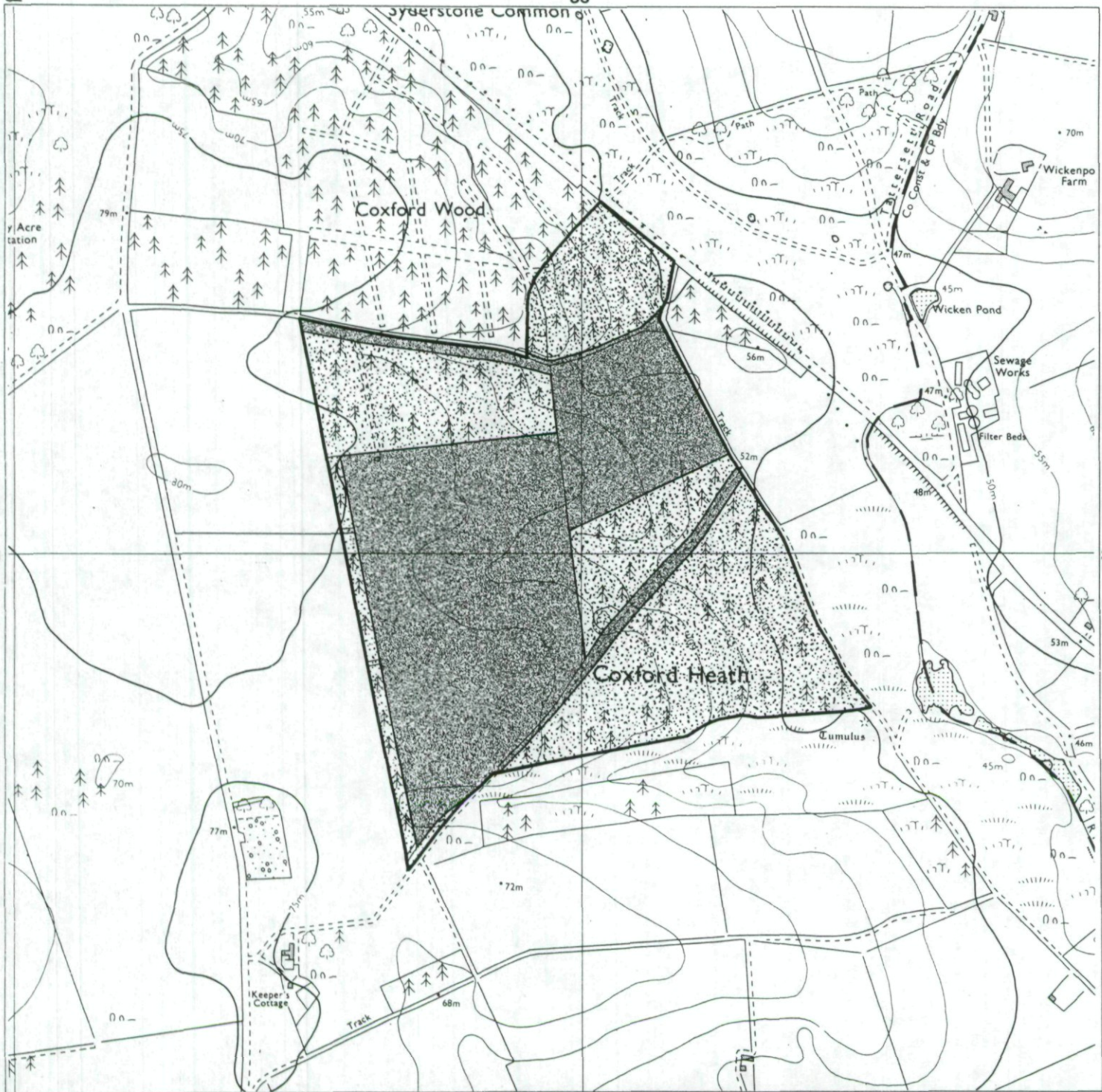
00-

00-

00-

82

83



Coxford, Norfolk

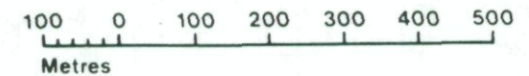
SOIL TYPES

SOIL TYPE	TOPSOIL	UPPER SUBSOIL	LOWER SUBSOIL
1	0-25/30cm MSL or LMS very slightly to moderately stony	25/30-40/65cm LMS occ MSL slightly to very stony	40/65-120cm LMS occ MS moderately to very stony occ slightly stony
2	0-15/40cm organic LMS occ MS or MSL v slightly to v stony		

SOURCE MAPS Base maps taken from the O.S. 1:10000
TF83SW

This map is accurate only at the scale shown.
Any enlargement could be misleading

Scale 1:10 000



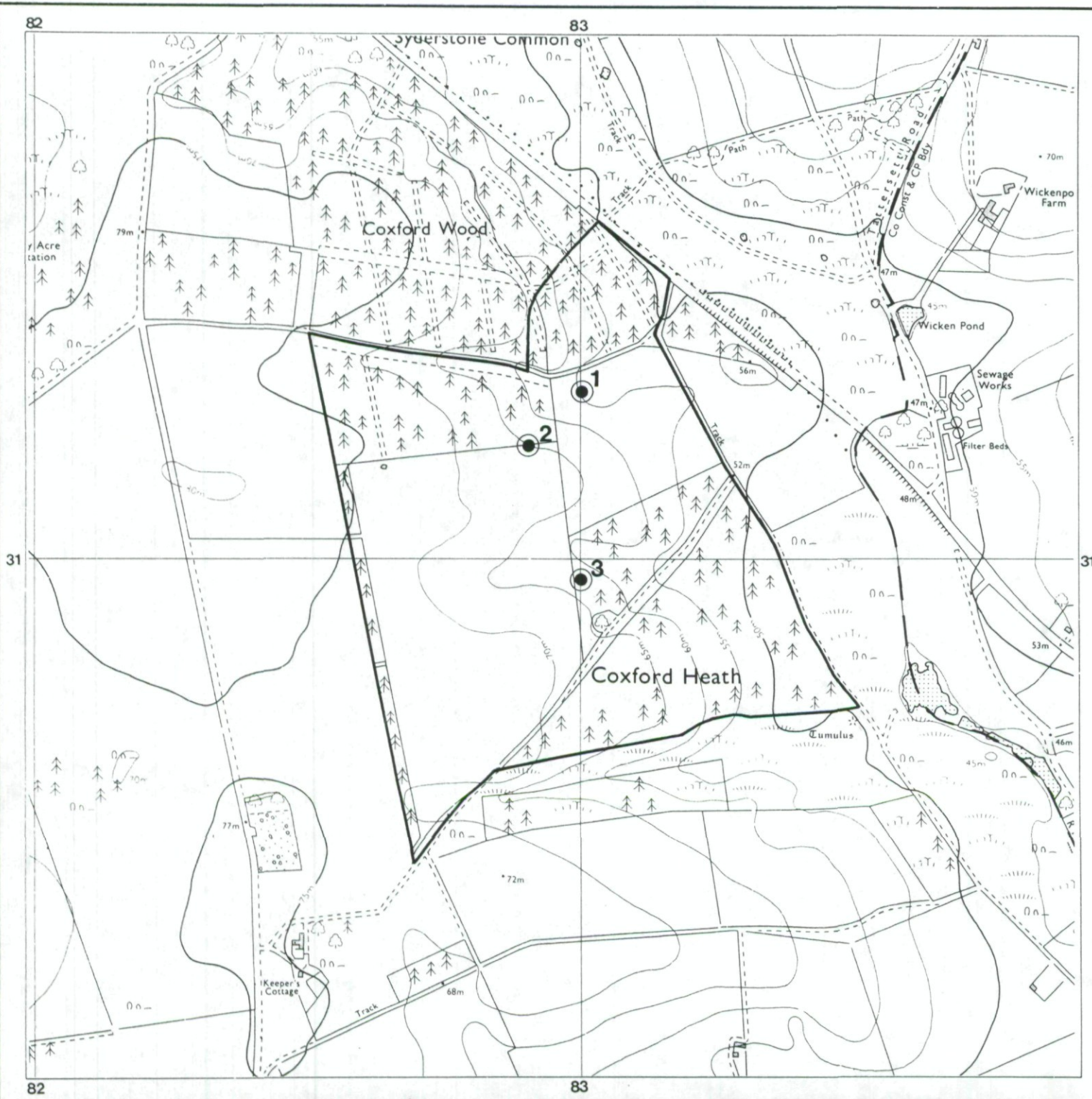
Drawn by the Cartographic Unit,
Farm & Countryside Service
Cambridge, Ref. N4391
Ordnance Survey maps reproduced
with the permission of the Controller,
H.M.S.O.
© Crown Copyright reserved 1991

82

83

Agricultural Land Classification

Coxford, Norfolk

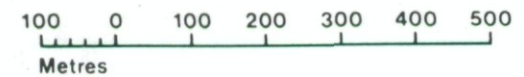


● Location of soil pit

SOURCE MAPS Base maps taken from the O.S. 1:10000
TF83SW

This map is accurate only at the scale shown.
Any enlargement could be misleading

Scale 1:10 000



Drawn by the Cartographic Unit,
Farm & Countryside Service
Cambridge, Ref. N4391
Ordnance Survey maps reproduced
with the permission of the Controller,
H.M.S.O.
© Crown Copyright reserved 1991