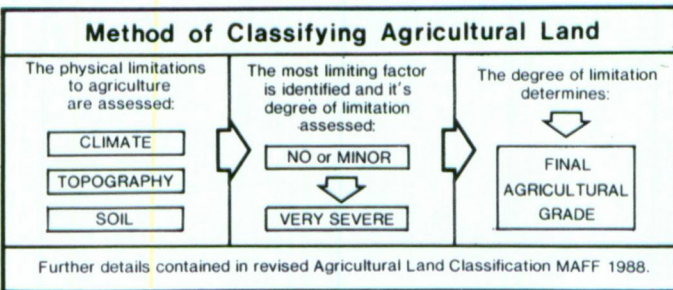
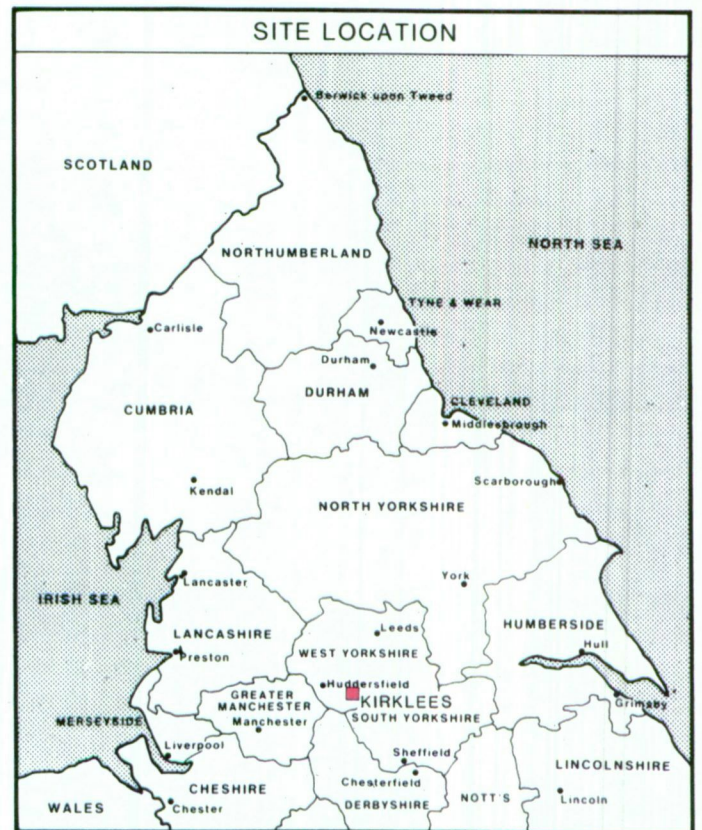
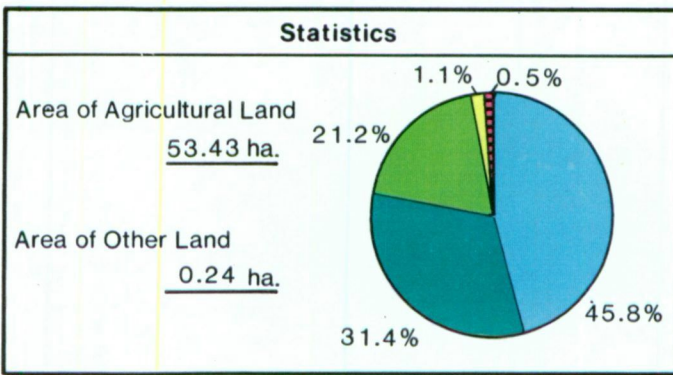


KIRKLEES U.D.P

Site B11:17


Agricultural Land Classification

Agricultural Land		
Agricultural Grades	Agricultural Land Quality	Area within the site (ha.)
GRADE 1	<i>Excellent</i>	Nil
GRADE 2	<i>Very Good</i>	24.60
GRADE 3	<i>Good</i>	16.87
Sub Grade 3a	<i>Moderate</i>	11.38
Sub Grade 3b		
GRADE 4	<i>Poor</i>	0.58
GRADE 5	<i>Very Poor</i>	Nil



Land in Other Categories

	Area within the site (ha.)
Urban <i>Including housing, industry, commerce, derelict land, sports facilities, transport</i>	Nil
Non-agricultural <i>Including golf courses, parks, sports fields, allotments, airfields</i>	Nil
Woodland <i>Farm Woodland</i>	Nil
Commercial Woodland	Nil
Agricultural buildings <i>Including glasshouses</i>	0.24
Open water	Nil
Land not surveyed	Nil



MAFF Ministry of Agriculture,
Fisheries and Food.

Information compiled by Resource Planning Team
ADAS Statutory Group Leeds.

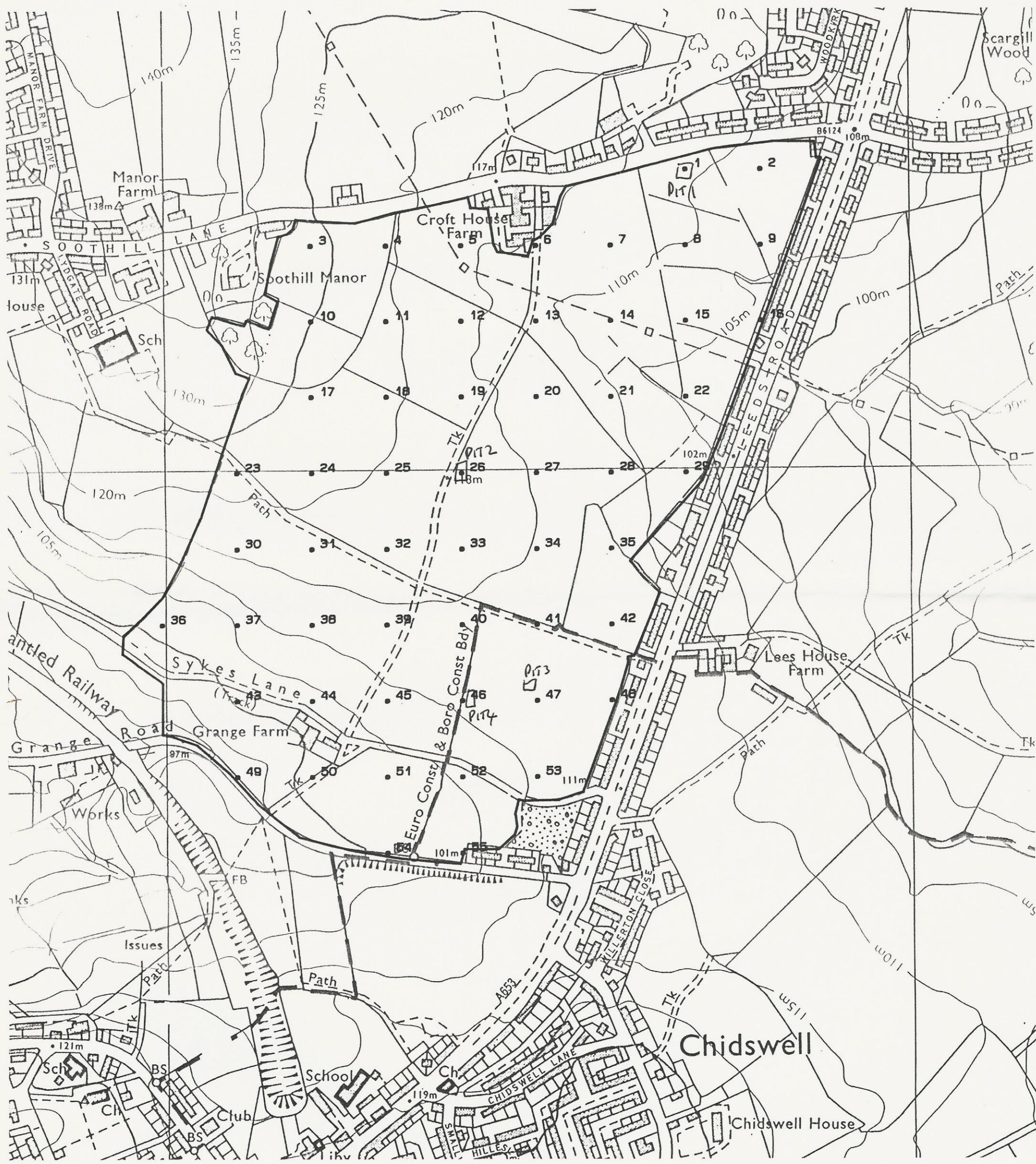
Map produced by Resource Planning Cartographic Unit.

Project Number 129/92

Ordnance Survey maps reproduced with the permission of the Controller H.M.S.O.

© Crown Copyright Reserved 1992

SOURCE MAPS
1:10,000
SE 22 SE



Kirkless U.D.F. Bl:17
 1:5000
 129/92
 SE 22SE.