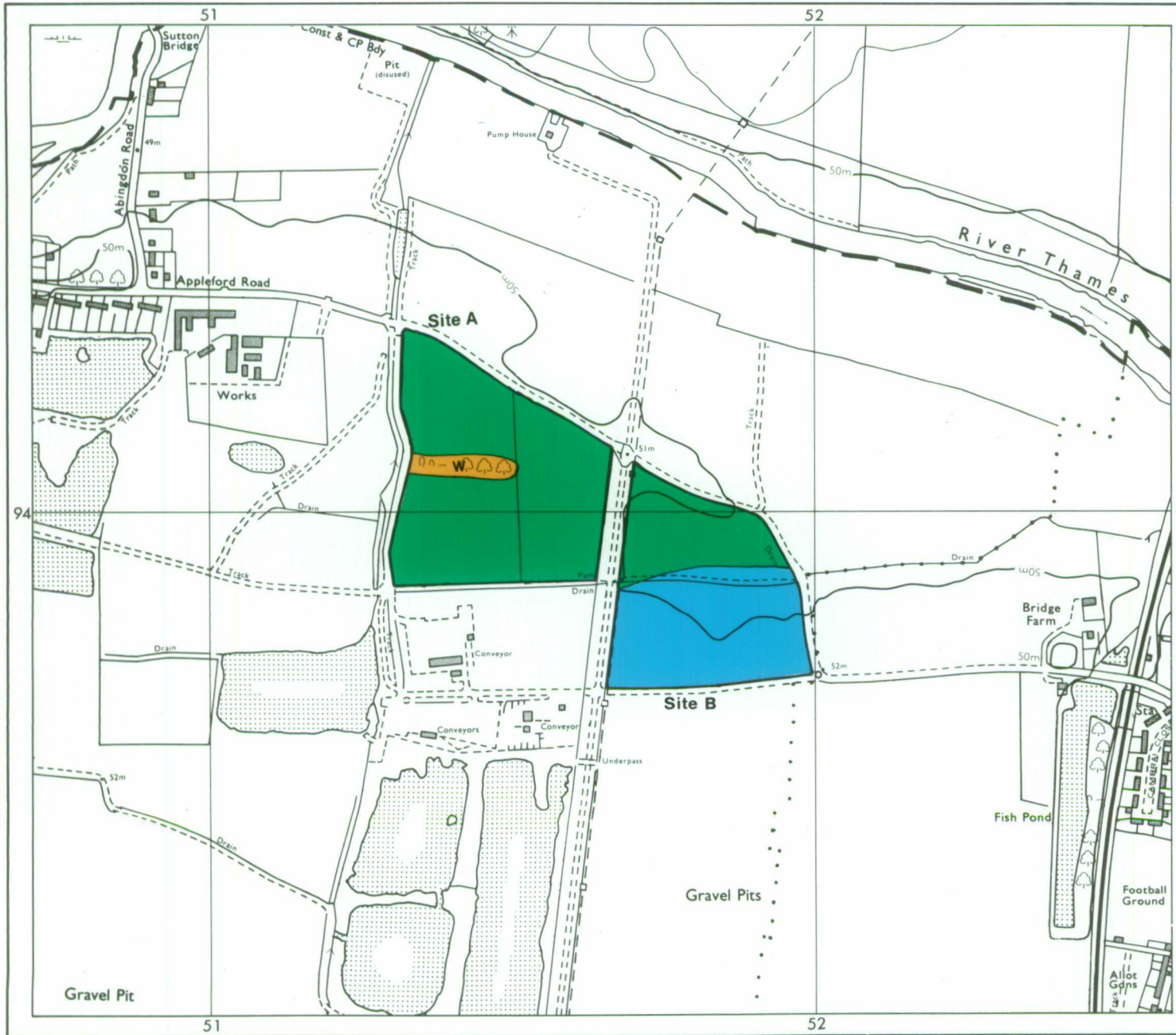


# Land at Sutton Courtenay: Sites A and B

## Agricultural Land Classification



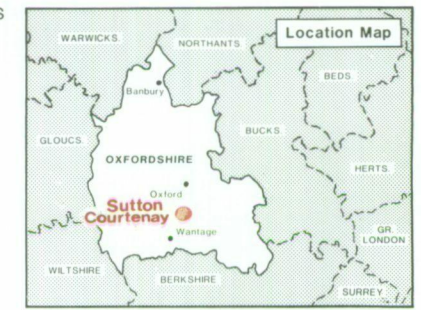
AGRICULTURAL LAND			
Grade	Quality	Area	% of Total
Grade 1	Not present	excellent	ha %
Grade 2	very good	6.0ha	69.2%
Grade 3a	good	13.5ha	30.8%
Grade 3b	Not present	moderate	ha %
Grade 4	Not present	poor	ha %
Grade 5	Not present	very poor	ha %

Total area of agricultural land surveyed	19.5ha	
Agricultural buildings	ha	Not present
Woodland	0.6ha	W
Not surveyed	ha	Not present

NON-AGRICULTURAL LAND		
Land predominantly in urban use	ha	Not present
Land in non-agricultural use	ha	Not present
<b>Total area of site</b>	<b>20.1ha</b>	

For further information consult "Agricultural Land Classification of England and Wales (Revised guidelines and criteria for grading the quality of agricultural land)", M.A.F.F., 1988.

SOURCE MAPS  
SU 59 SW




Surveyed by the Resource Planning Team 3/93  
 Map compiled and produced by the Cartographic Unit, Resource Planning Team, Guildford Statutory Group, Agricultural Development and Advisory Service.  
 Reference no. 3304/41,42/93 MAFF Reference no. EL 33/0008J583  
 Ordnance Survey information reproduced with the sanction of the Controller, H.M.S.O.

Reproduction of this map in whole or in part is prohibited without the prior permission of M.A.F.F.

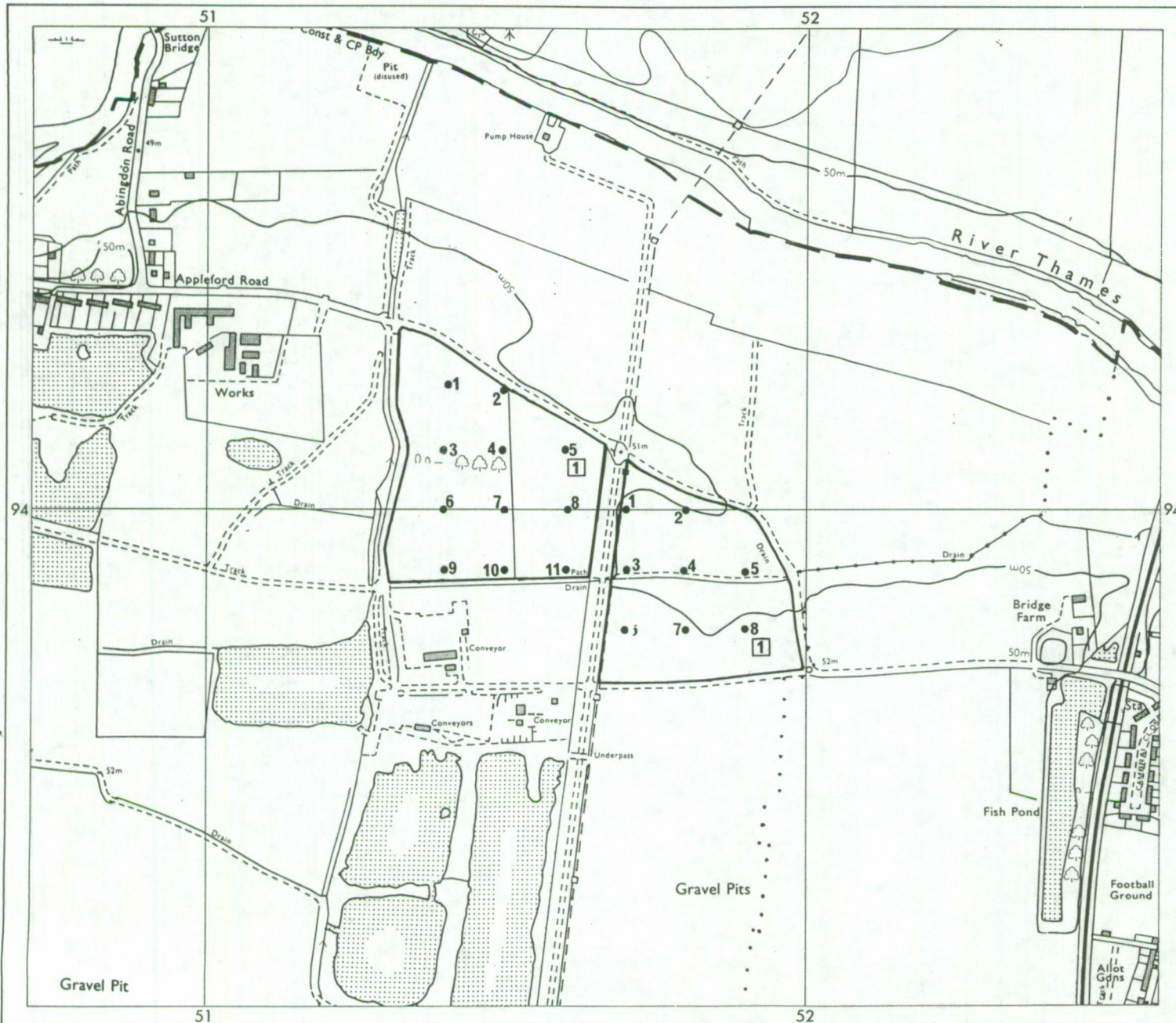
This map is accurate only at the scale shown.

© Crown Copyright reserved 1993



# Land at Sutton Courtenay: Sites A and B

## Location of Auger Borings

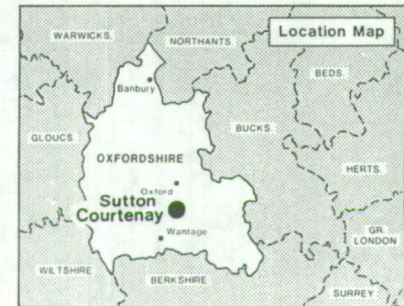


- 5 Auger boring
- 2 Profile pit

Surveyed by the Resource Planning Team 3/93  
 Map compiled and produced by the Cartographic Unit,  
 Resource Planning Team, Guildford Statutory Group,  
 Agricultural Development and Advisory Service.

Reference no. 3304/41,42/93 MAFF Reference no. EL 33/0008J583

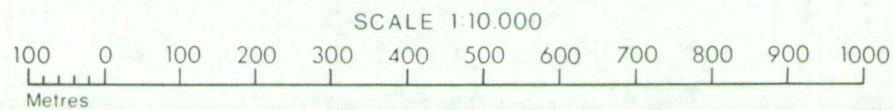
SOURCE MAPS  
**SU 59 SW**



Ordnance Survey information reproduced with the sanction of the Controller, H.M.S.O.

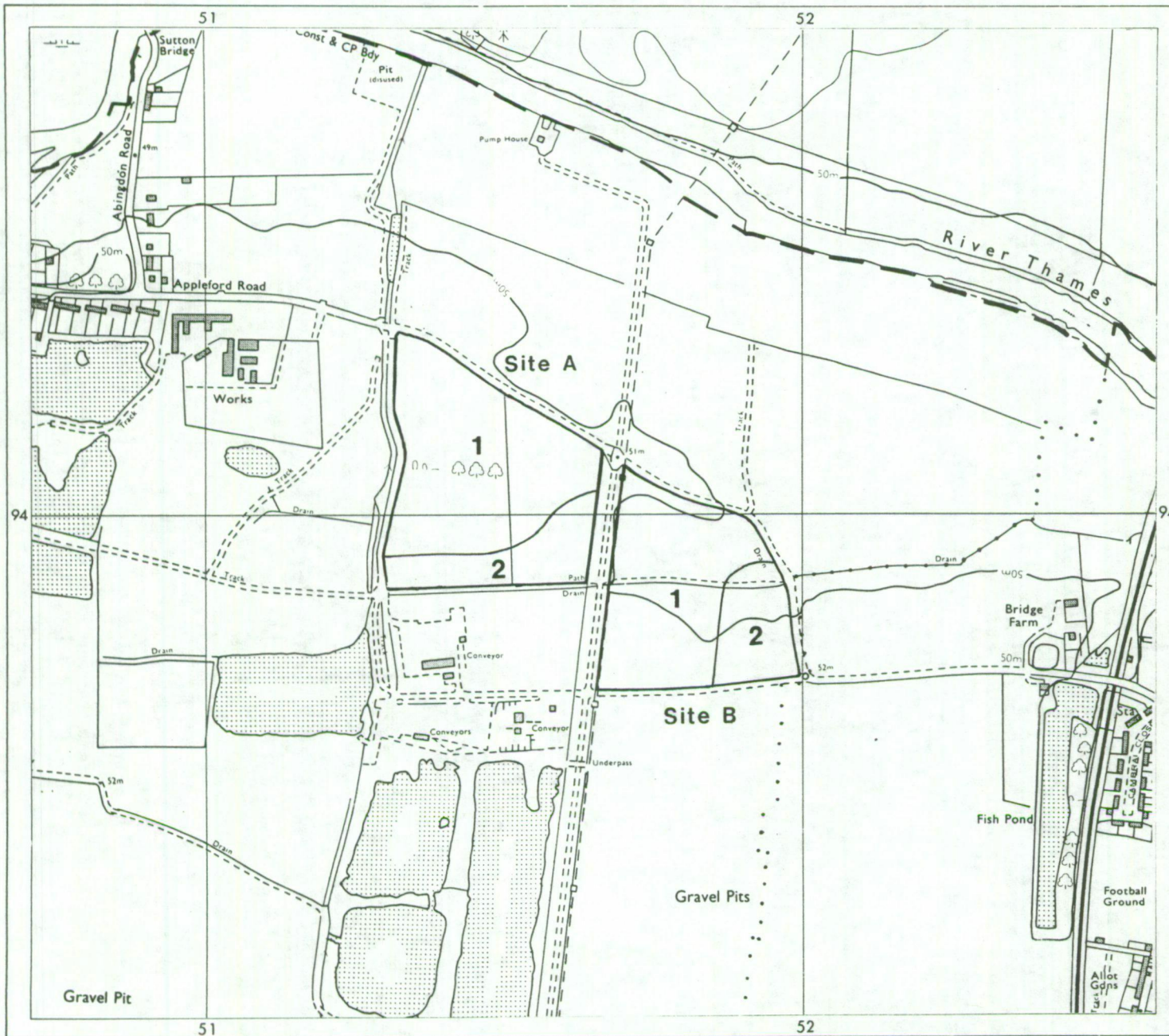
Reproduction of this map in whole or in part is prohibited without the prior permission of M.A.F.F.

This map is accurate only at the scale shown.



# Land at Sutton Courtenay: Sites A and B

## Soil Resources



### Topsoil Materials & Volumes

#### Site A

Map Unit	Texture	Average Depth(cm)	Area(ha)	Volume(m <sup>3</sup> )
1	C	26	8.4	21840
2	HCL	26	2.5	6500

**Total Topsoil Resource: 28340m<sup>3</sup>**

#### Site B

Map Unit	Texture	Average Depth(cm)	Area(ha)	Volume(m <sup>3</sup> )
1	C	27	7.0	18900
2	SCL/HCL	27	2.2	5940

**Total Topsoil Resource: 24840m<sup>3</sup>**

Surveyed by the Resource Planning Team. 3/93  
 Map compiled and produced by the Cartographic Unit,  
 Resource Planning Team, Guildford Statutory Group,  
 Agricultural Development and Advisory Service.  
 Reference no. 3304/41-49/93 MAFF Reference no. EL33/0008J583

SOURCE MAPS  
 SU 59 SW



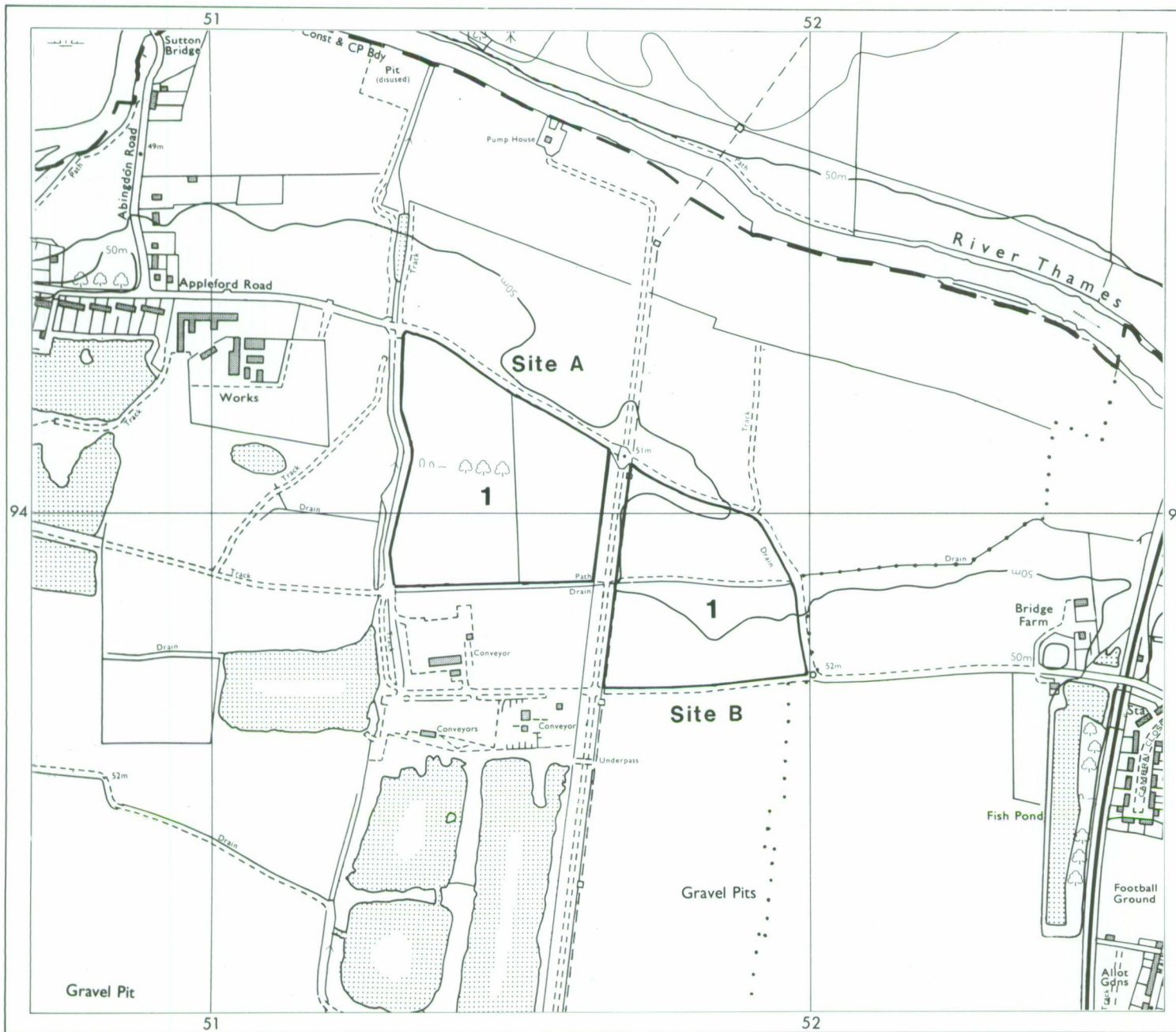
Ordnance Survey information reproduced with the sanction of the Controller, H.M.S.O.

Reproduction of this map in whole or in part is prohibited without the prior permission of M.A.F.F.

This map is accurate only at the scale shown.

# Land at Sutton Courtenay: Sites A and B

## Soil Resources



### Subsoil Materials & Volumes

#### Site A

Map Unit	Texture	Average Depth(cm)	Area(ha)	Volume(m <sup>3</sup> )
1	C/SC	27	10.9	29430
	SCL	67		73030

Total Subsoil Resource: 102460m<sup>3</sup>

#### Site B

Map Unit	Texture	Average Depth(cm)	Area(ha)	Volume(m <sup>3</sup> )
1	C	52	9.2	47840
	SCL	41		37720

Total Subsoil Resource: 85560m<sup>3</sup>

Surveyed by the Resource Planning Team, 3/93  
 Map compiled and produced by the Cartographic Unit,  
 Resource Planning Team, Guildford Statutory Group,  
 Agricultural Development and Advisory Service.  
 Reference no. 3304/41-49/93 MAFF Reference no. EL33/0008J583

SOURCE MAPS  
 SU 59 SW



Ordnance Survey information reproduced with the sanction of the Controller, H.M.S.O.

Reproduction of this map in whole or in part is prohibited without the prior permission of M.A.F.F.

This map is accurate only at the scale shown.