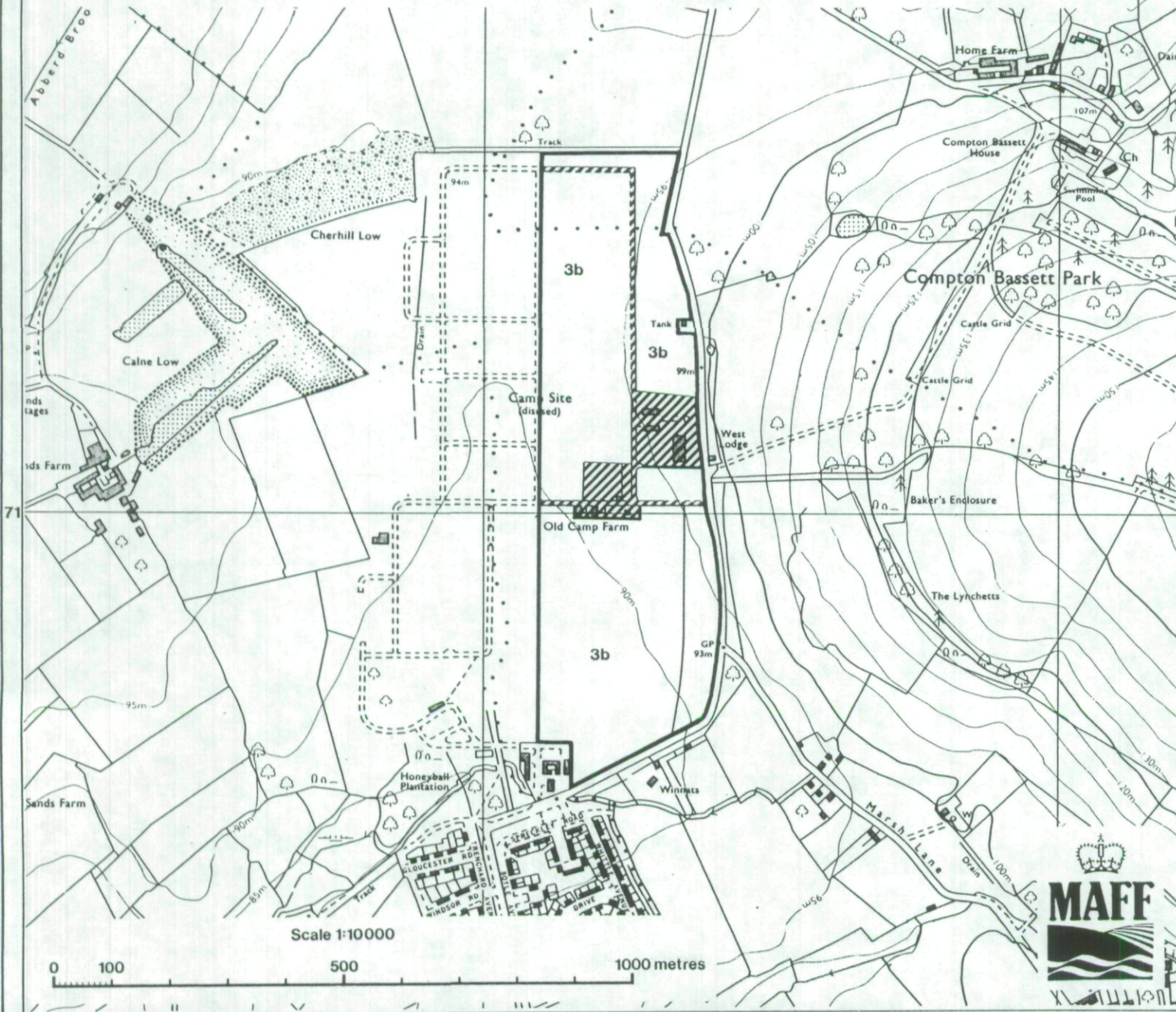


Old Camp Farm, Compton Bassett, Wiltshire




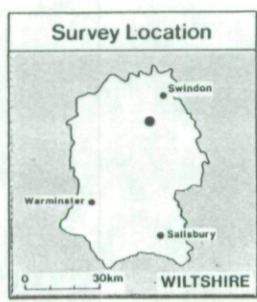
Ministry of Agriculture, Fisheries and Food Agricultural Land Classification

Agricultural Land			
ALC grade		Agricultural land quality	Degree of limitation
Grade 1	*	Excellent	None or very minor
Grade 2	*	Very good	Minor
Grade 3a	*	Good	Moderate
Grade 3b	3b	Moderate	Moderate to severe
Grade 4	*	Poor	Severe
Grade 5	*	Very poor	Very severe

Other Land Categories			
Urban		Agricultural buildings	
Non-agricultural		Open water	*
Woodland		Not surveyed	*

*Grade/Category not present within survey area

Further details contained in revised
Agricultural Land Classification MAFF 1988



The information is accurate at the base map scale but any enlargement would be misleading.

Reproduction in whole or in part by any means is prohibited without the prior permission of M.A.F.F.

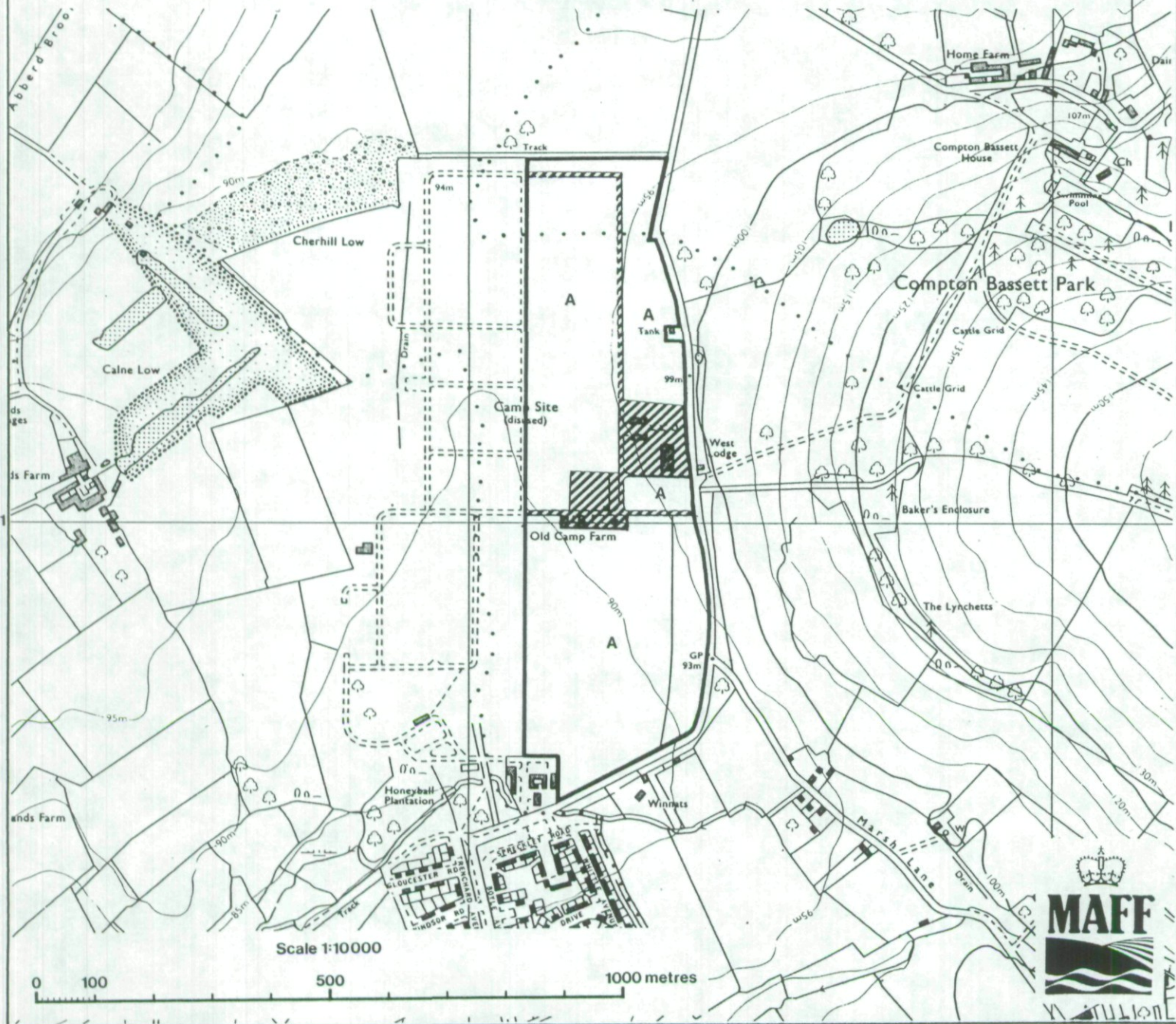
Surveyed by the Resource Planning Group Oct 1990. Map produced by the Cartographic Unit, Farm and Countryside Service, M.A.F.F. Bristol. Ref no 85/90

Based upon the 1980 Ordnance Survey 1:10,000 map with the permission of The Controller of Her Majesty's Stationery Office. Crown Copyright Reserved.

Crown Copyright Reserved 1990.



Old Camp Farm, Compton Bassett, Wiltshire



Ministry of Agriculture, Fisheries and Food
Soil Resources~Topsoil/Subsoil

Materials and Volumes

Map Unit	Texture	Average Depth (cm)	Area (ha)	Volume (m ³)
A:Topsoil	HCL,HZCL	22	26.5	58,300
A:Subsoil	C	98	26.5	259,700

 Urban/Non Agricultural/Farm Buildings

Survey Location



The information is accurate at the base map scale but any enlargement would be misleading.

Reproduction in whole or in part by any means is prohibited without the prior permission of M.A.F.F.

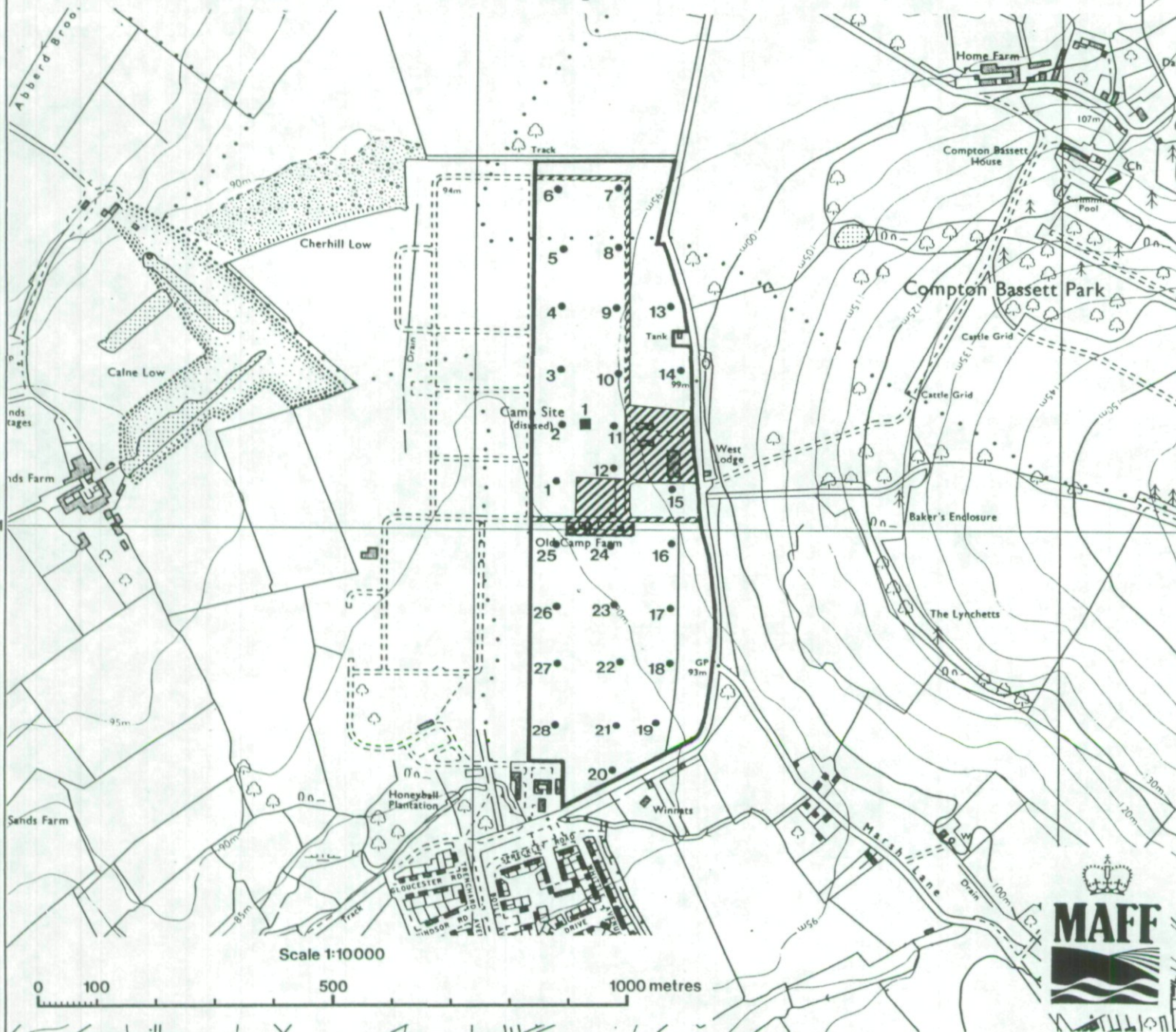
Surveyed by the Resource Planning Group Oct 1990 Map produced by the Cartographic Unit, Farm and Countryside Service, M.A.F.F. Bristol. Ref.no. 85/90

Based upon the 1980 Ordnance Survey 1:10,000 map with the permission of The Controller of Her Majesty's Stationery Office, Crown Copyright Reserved.

© Crown Copyright Reserved 1990

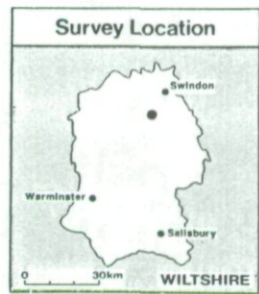


Old Camp Farm, Compton Bassett, Wiltshire



Auger Sample Points

- 1 Location of soil pits
 - 1-28 Location of sample points
 - (Details contained in separate schedule)
- | | | | |
|------------------|--|------------------------|--|
| Urban | | Agricultural buildings | |
| Non-agricultural | | Open water | |
| Woodland | | Not surveyed | |
- *Grade/Category not present within survey area



The information is accurate at the base map scale but any enlargement would be misleading.

Reproduction in whole or in part by any means is prohibited without the prior permission of M.A.F.F.

Surveyed by the Resource Planning Group Oct 1990. Map produced by the Cartographic Unit, Farm and Countryside Service, M.A.F.F. Bristol. Ref no 85/90

Based upon the 1980 Ordnance Survey 1:10,000 map with the permission of The Controller of Her Majesty's Stationery Office. Crown Copyright Reserved.

© Crown Copyright Reserved 1990