

AGRICULTURAL LAND

Grade	Quality	Area	% of Total
Grade 1	excellent	ha	%
Grade 2	very good	ha	%
Grade 3a	good	ha	%
Grade 3b	moderate	30.3 ha	100%
Grade 4	poor	ha	%
Grade 5	very poor	ha	%

Total area of agricultural land surveyed 30.3 ha

- Agricultural buildings
- Woodland
- Not surveyed

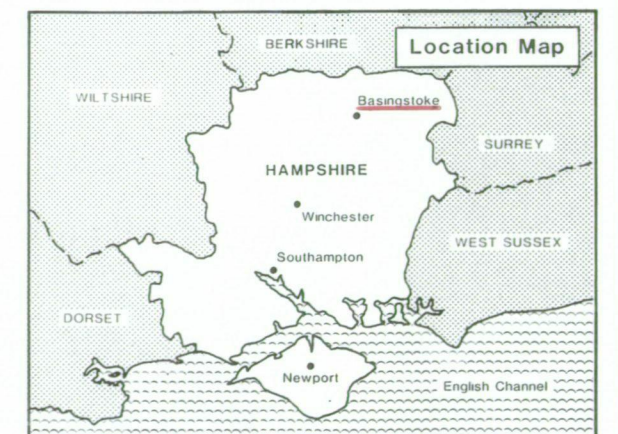
NON-AGRICULTURAL LAND

- Land predominantly in urban use
- Land in non-agricultural use

Total area of site 35.1 ha

For further information consult "Agricultural Land Classification of England and Wales (Revised guidelines and criteria for grading the quality of agricultural land)", M.A.F.F., 1988.

SOURCE MAPS  
SU 65 NE



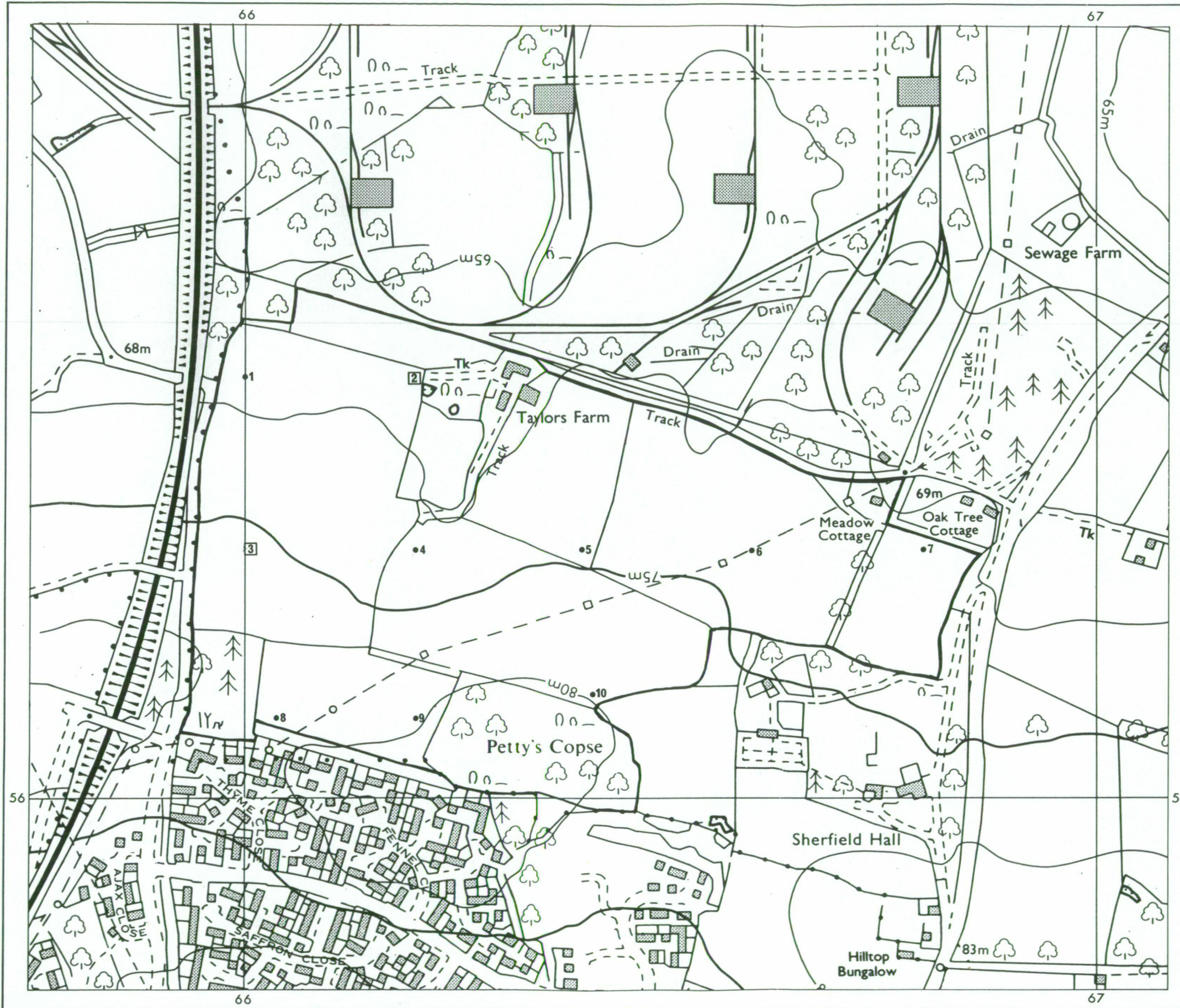
Surveyed by the Resource Planning Group 11,12/91  
Map compiled and produced by the Cartographic Unit,  
Farm and Countryside Service, South East Region, Reading.  
Reference no. 1501/043/91

Ordnance Survey information reproduced with the sanction of  
the Controller, H.M.S.O.

Reproduction of this map in whole or in part is prohibited without  
the prior permission of M.A.F.F.

This map is accurate only at the scale shown.



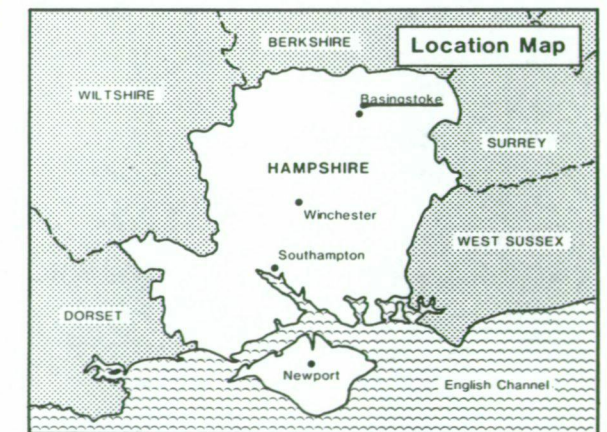


- 5 Auger boring
- Profile pit

Surveyed by the Resource Planning Group 11,12/91  
 Map compiled and produced by the Cartographic Unit,  
 Farm and Countryside Service, South East Region, Reading.

Reference no. 1501/043/91

SOURCE MAPS  
 SU 65 NE



Ordnance Survey information reproduced with the sanction of  
 the Controller, H.M.S.O.

Reproduction of this map in whole or in part is prohibited without  
 the prior permission of M.A.F.F.

This map is accurate only at the scale shown.