

CUBERT CP

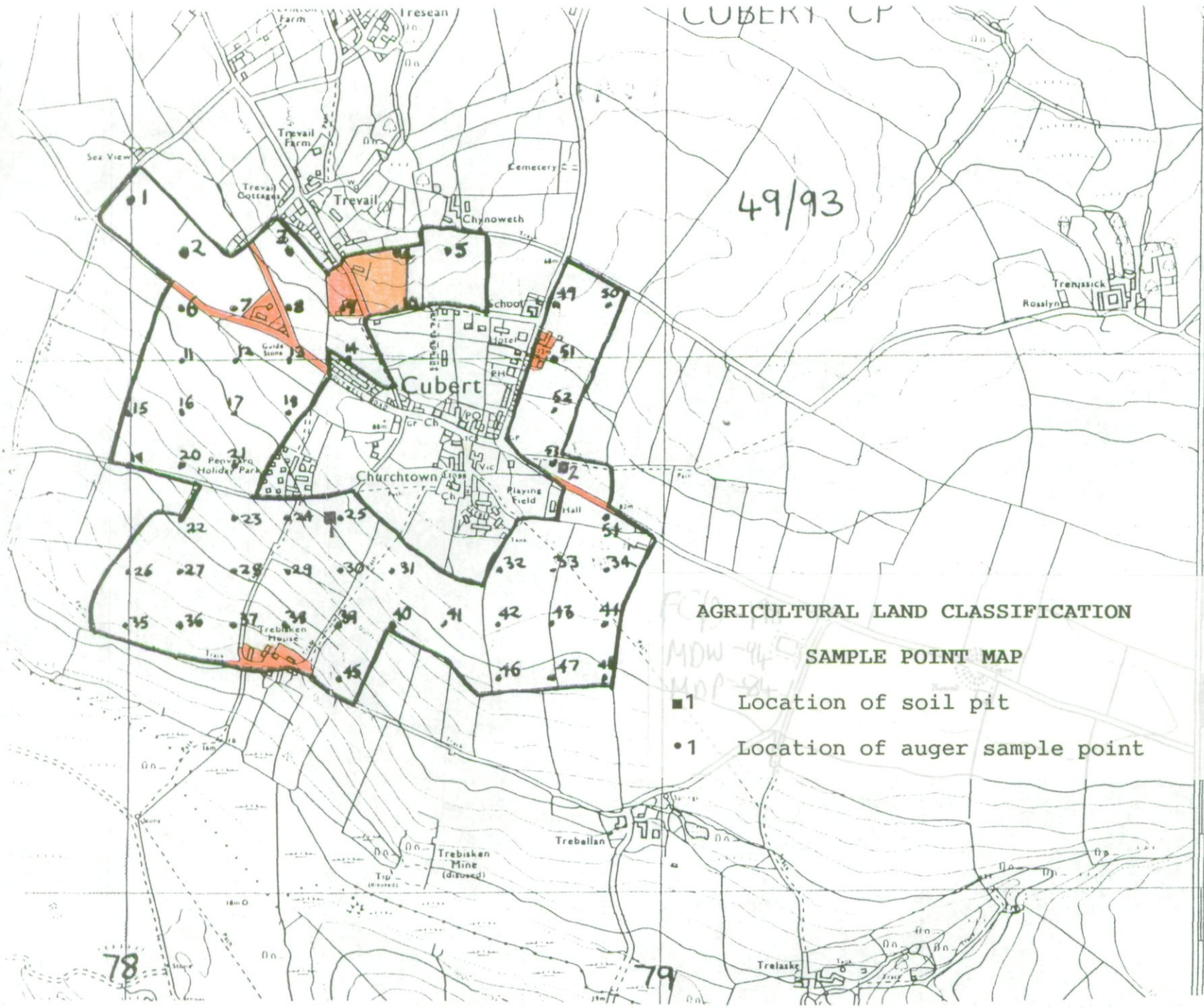
G. Clark

49/93

LAT 50° 23'

58

GUBERT  
49 193



AGRICULTURAL LAND CLASSIFICATION

SAMPLE POINT MAP

- 1 Location of soil pit
- 1 Location of auger sample point

SW  
75NE

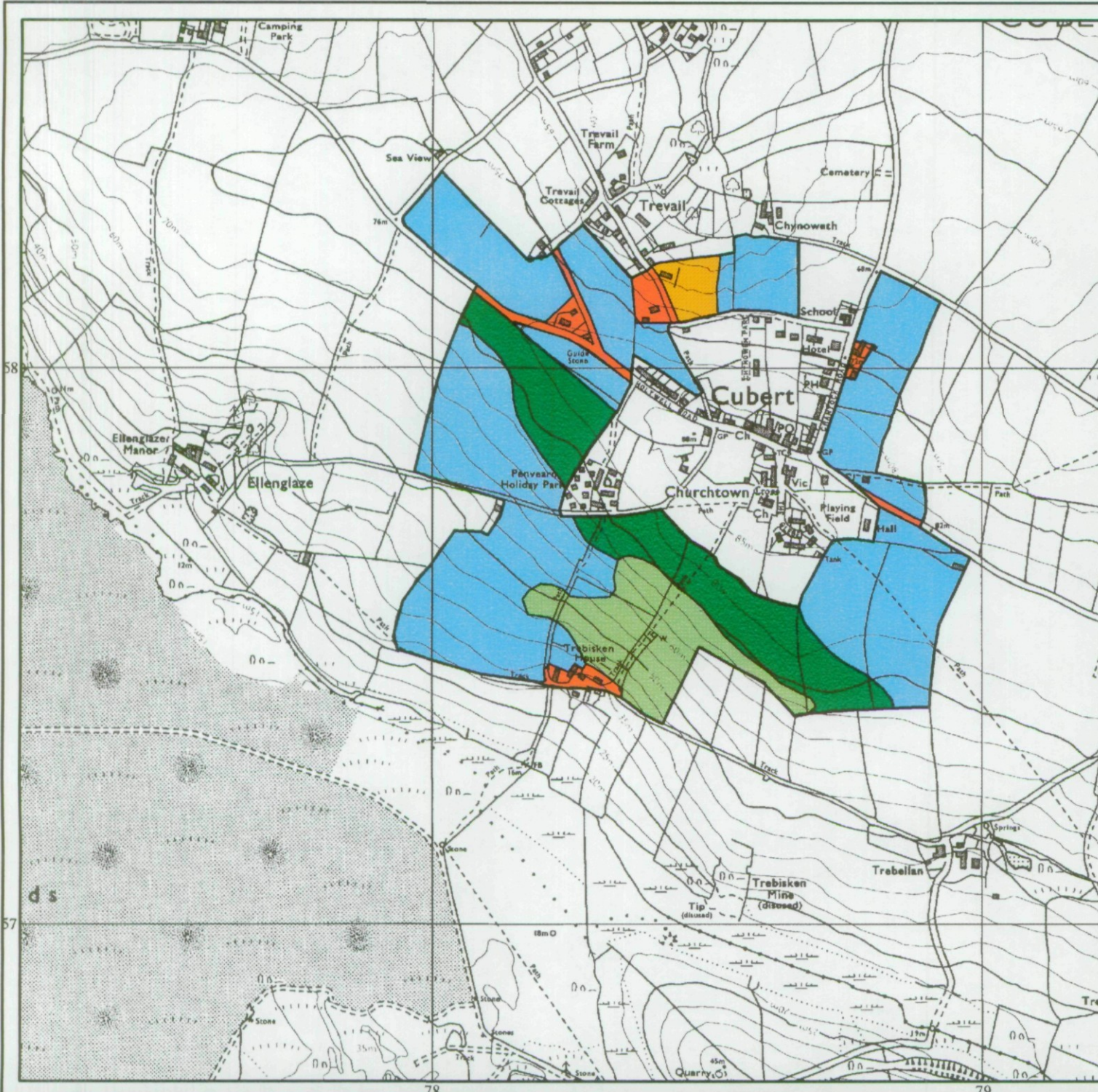
57

78

79

## Agricultural Land Classification

### DROSKYN POINT TO GANNEL ESTUARY MANAGEMENT PLAN : CUBERT



#### Agricultural Land

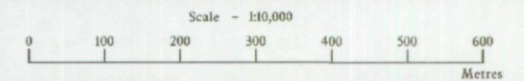
Grade	Quality	Area (ha)
1	Excellent	nil
2	Very Good	32.9
3a	Good	9.1
3b	Moderate	5.8
4	Poor	nil
5	Very Poor	nil

#### Other Land Categories

Category	Area (ha)
Urban	2.4
Non-Agricultural	1.1
Woodland (*W)	nil
Agricultural Buildings (*)	nil
Open Water (*)	nil
Not Surveyed (*)	nil

Total agricultural land area 47.8  
Total survey area 51.3

\* Grade/category not present within survey area



Further details contained in MAFF (1988) Agricultural Land Classification of England and Wales - Revised guidelines and criteria for grading the quality of agricultural land. MAFF (Publications), London SE99 7TP.

The information is accurate at the base map scale but any enlargement would be misleading.

Reproduction in whole or in part by any means is prohibited without the prior permission of MAFF.

Surveyed and drawn by the Resource Planning Team, ADAS Statutory Unit, Taunton  
Based on the 1973 Ordnance Survey 1:10000 map with the permission of the  
Controller of Her Majesty's Stationery Office.  
Source Map(s): SW75NE  
Reference no. 49 793