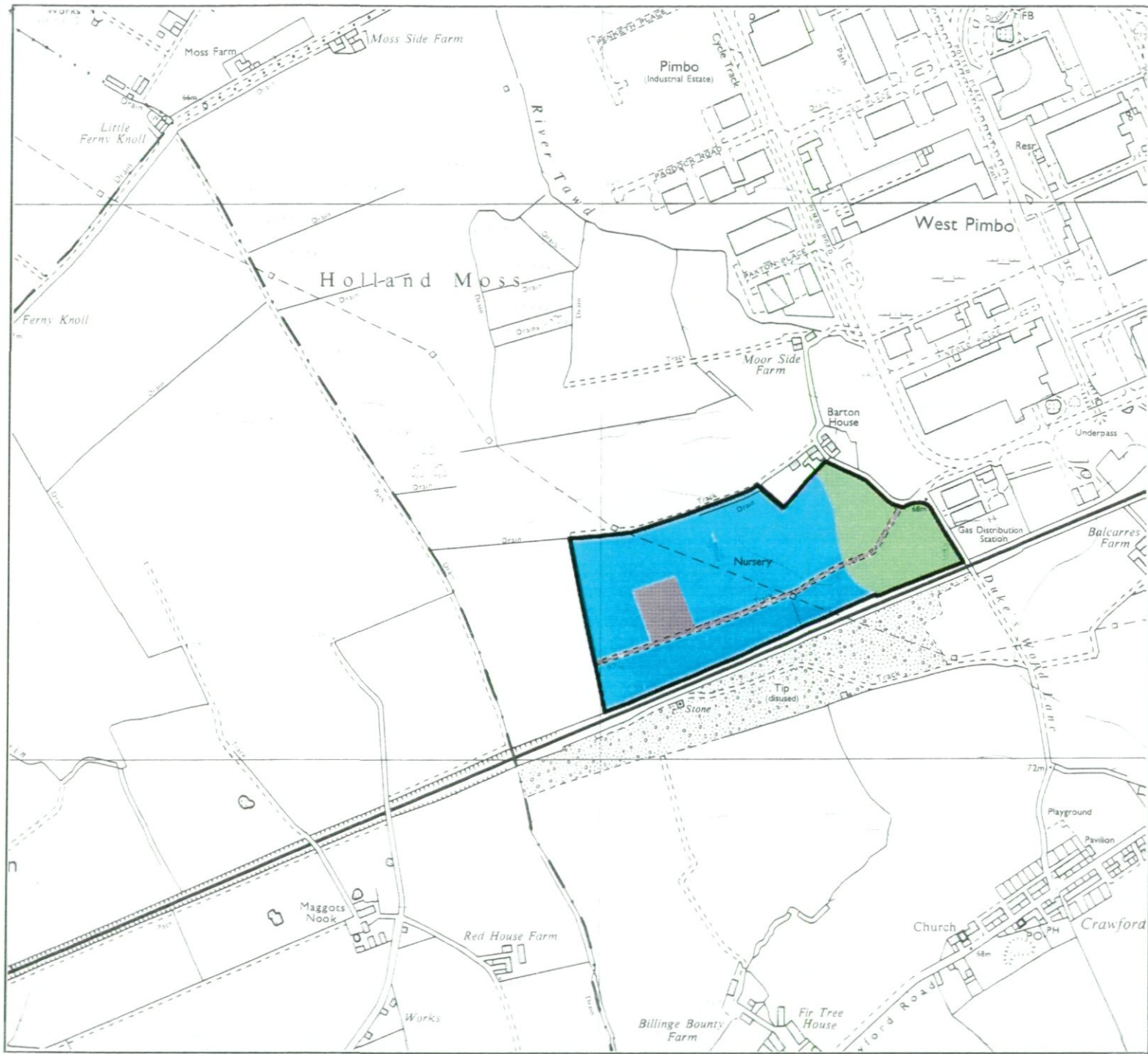


Agricultural Land Classification


West Lancashire L.P.

Objection 0630/011



Legend

	Quality	Area (ha)
Grade 1	Excellent	nil
Grade 2	Very Good	11.9
Grade 3a	Good	nil
Grade 3b	Moderate	3.1
Grade 4	Poor	nil
Grade 5	Very Poor	nil
	Agricultural land not surveyed	nil
	Other land	1.3
	Boundary of survey area	
Total agricultural land area		15.0
Total survey area		16.3
* Not present within survey area		



Further details contained in MAFF (1988) Agricultural Land Classification of England and Wales - Revised guidelines and criteria for grading the quality of agricultural land, MAFF (publications), London SE99 7TP. The information is accurate at base map scale but any enlargement would be misleading. Reproduction in whole or in part by any means is prohibited without the prior permission of MAFF.

Surveyed and drawn by FRCA, Wolverhampton.
Based on the 1991 Ordnance Survey 10,000 map with the permission of the Controller of Her Majesty's Stationery Office. Unauthorised reproduction infringes Crown Copyright and may lead to prosecution or civil proceedings. MAFF Licence No: GD272361
Source map(s) : SD40SE
Job reference no: 021/97 © Crown Copyright Reserved 1997

Agricultural Land Classification

West Lancashire L.P.

Objection 0630/011

Sample Point Map

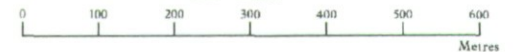
Legend

- 1 Location of soil pit
- 1 Location of auger sample point



Boundary of
survey area

Scale - 1:10,000



Further details contained in MAFF (1988) Agricultural Land Classification of England and Wales - Revised guidelines and criteria for grading the quality of agricultural land, MAFF (publications), London SE99 7TP. The information is accurate at base map scale but any enlargement would be misleading. Reproduction in whole or in part by any means is prohibited without the prior permission of MAFF.

Surveyed and drawn by FRCA, Wolverhampton.
Based on the 1991 Ordnance Survey 10,000 map with the permission of the Controller of Her Majesty's Stationery Office. Unauthorised reproduction infringes Crown Copyright and may lead to prosecution or civil proceedings. MAFF Licence No: GD272361
Source map(s) : SD40SE
Job reference no: 021/97 © Crown Copyright Reserved 1997

