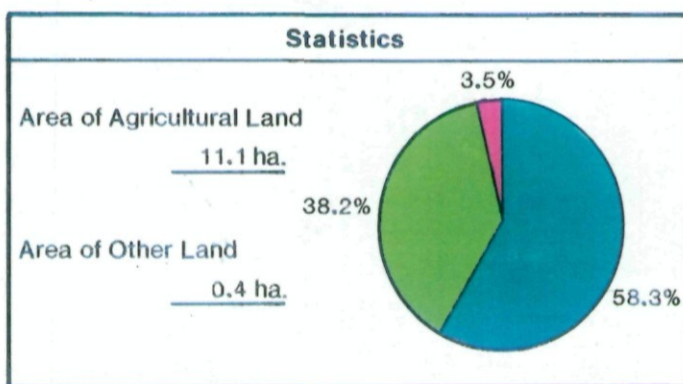


EASINGTON LOCAL PLAN

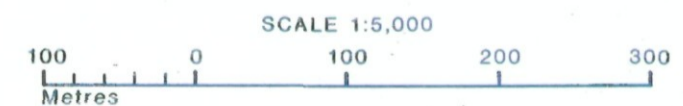
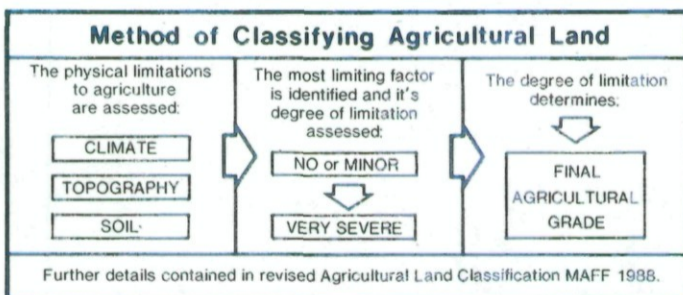
Cold Hesledon

Agricultural Land Classification

Agricultural Land		
Agricultural Grades	Agricultural Land Quality	Area within the site (ha.)
GRADE 1	Excellent	Nil
GRADE 2	Very Good	Nil
GRADE 3	Good	6.7
Sub Grade 3a		
Sub Grade 3b	Moderate	4.4
GRADE 4	Poor	Nil
GRADE 5	Very Poor	Nil



Land in Other Categories		
		Area within the site (ha.)
Urban <i>Including housing, industry, commerce, derelict land, sports facilities, transport</i>		0.4
Non-agricultural <i>Including golf courses, parks, sports fields, allotments, airfields</i>		Nil
Woodland <i>Farm Woodland</i>		Nil
Commercial Woodland		Nil
Agricultural buildings <i>Including glasshouses</i>		Nil
Open water		Nil
Land not surveyed		Nil



MAFF Ministry of Agriculture, Fisheries and Food.

Information compiled by Resource Planning Team
ADAS Statutory Group Leeds.

Map produced by Resource Planning Cartographic Unit.

Project Number 152/93

Ordnance Survey maps reproduced with the permission of the Controller H.M.S.O.
© Crown Copyright Reserved

SOURCE MAPS

1:10,000
NZ 44 NW