

# Ministry of Agriculture, Fisheries and Food Agricultural Land Classification

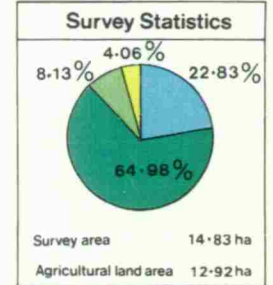
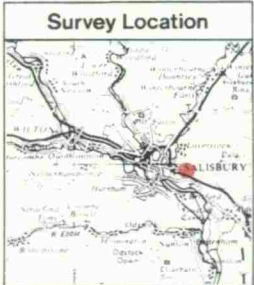
| Agricultural Land |                           |                      |  |
|-------------------|---------------------------|----------------------|--|
| ALC grade         | Agricultural land quality | Degree of limitation |  |
| Grade 1           | Excellent                 | None or very minor   |  |
| Grade 2           | Very good                 | Minor                |  |
| Grade 3a          | Good                      | Moderate             |  |
| Grade 3b          | Moderate                  | Moderate to severe   |  |
| Grade 4           | Poor                      | Severe               |  |
| Grade 5           | Very poor                 | Very severe          |  |

| Other Land Categories |                        |              |  |
|-----------------------|------------------------|--------------|--|
| Urban                 | Agricultural buildings | Open water   |  |
| Non-agricultural      | Open water             | Not surveyed |  |
| Woodland              | Not surveyed           |              |  |

\* Grade/Category not present within survey area

Further details contained in revised Agricultural Land Classification, M.A.F.F. 1988.



The information is accurate at the base map scale but any enlargement would be misleading.

Reproduction in whole or in part by any means is prohibited without the prior permission of M.A.F.F.

Surveyed by the Resource Planning Group July 1989. Map produced by the Cartographic Unit, Farm and Countryside Service, M.A.F.F. Bristol. Ref.no 110 89 d.

Based upon the 1985 Ordnance Survey 1:10 000 map with the permission of The Controller of Her Majesty's Stationery Office. Crown Copyright Reserved.

© Crown Copyright Reserved 1989

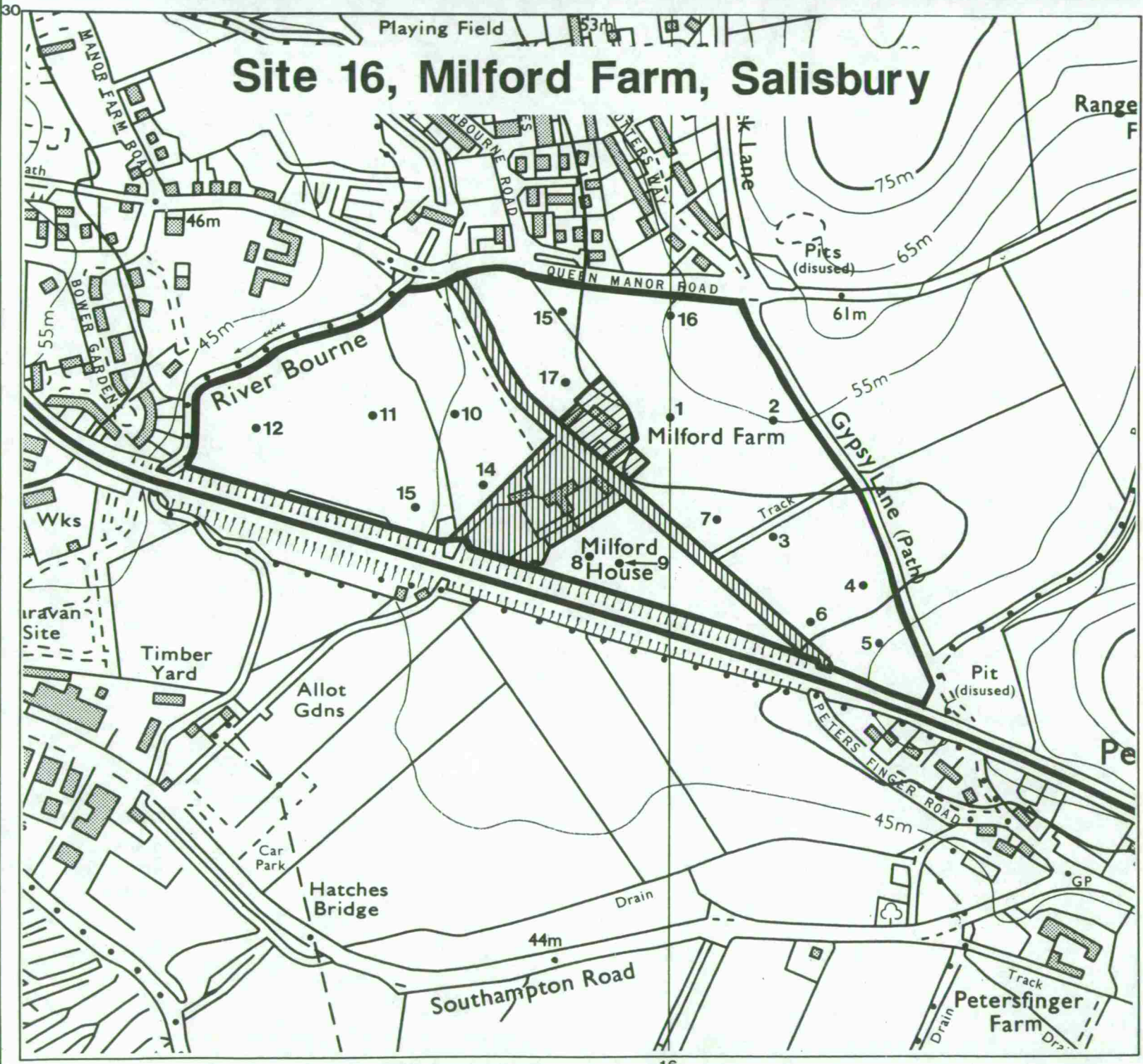
37 (part)  
Superadob

Salisbury Local Plan  
Site 16  
ASP

1107891



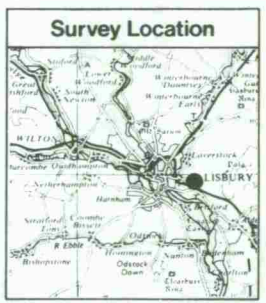
# Site 16, Milford Farm, Salisbury



## Ministry of Agriculture, Fisheries and Food Agricultural Land Classification

### Auger Sample Points

- 1-17 Location of sample points  
(Details contained in separate schedule)
  - Urban Agricultural buildings
  - Non-agricultural Open water
  - Woodland Not surveyed
- \* Grade/Category not present within survey area



The information is accurate at the base map scale but any enlargement would be misleading.

Reproduction in whole or in part by any means is prohibited without the prior permission of M.A.F.F.

Surveyed by the Resource Planning Group July 1989. Map produced by the Cartographic Unit, Farm and Countryside Service, M.A.F.F., Bristol. Ref.no. 110/89 d.

Based upon the 1985 Ordnance Survey 1:10000 map with the permission of The Controller of Her Majesty's Stationery Office, Crown Copyright Reserved.

© Crown Copyright Reserved 1989

Supersedes  
37 (part)

Salisbury Local Plan  
Site 16  
ASP

110/89 d