
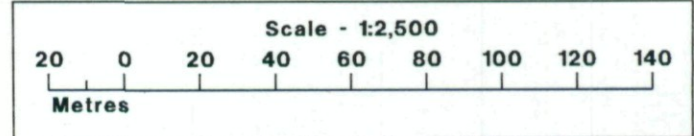


**EXTENSION TO RIPLINGHAM CHALK QUARRY
NORTH HUMBERSIDE
Agricultural Land Classification**

Topsoil Resource Map

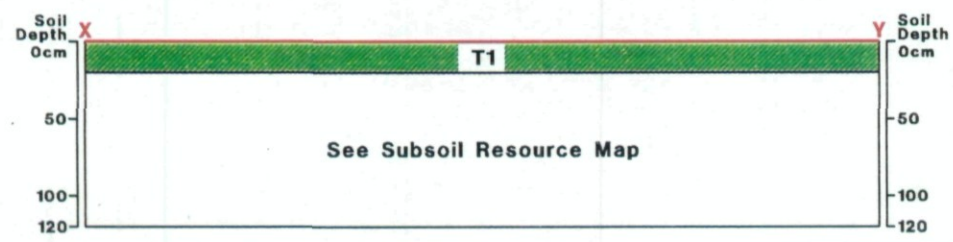
Unit	Soil Texture	Soil Thickness(cm.)			Area (ha)	Volume* (000m ³)
		Min	Median	Max		
T1	Medium	20	20	34	3.0	6.0



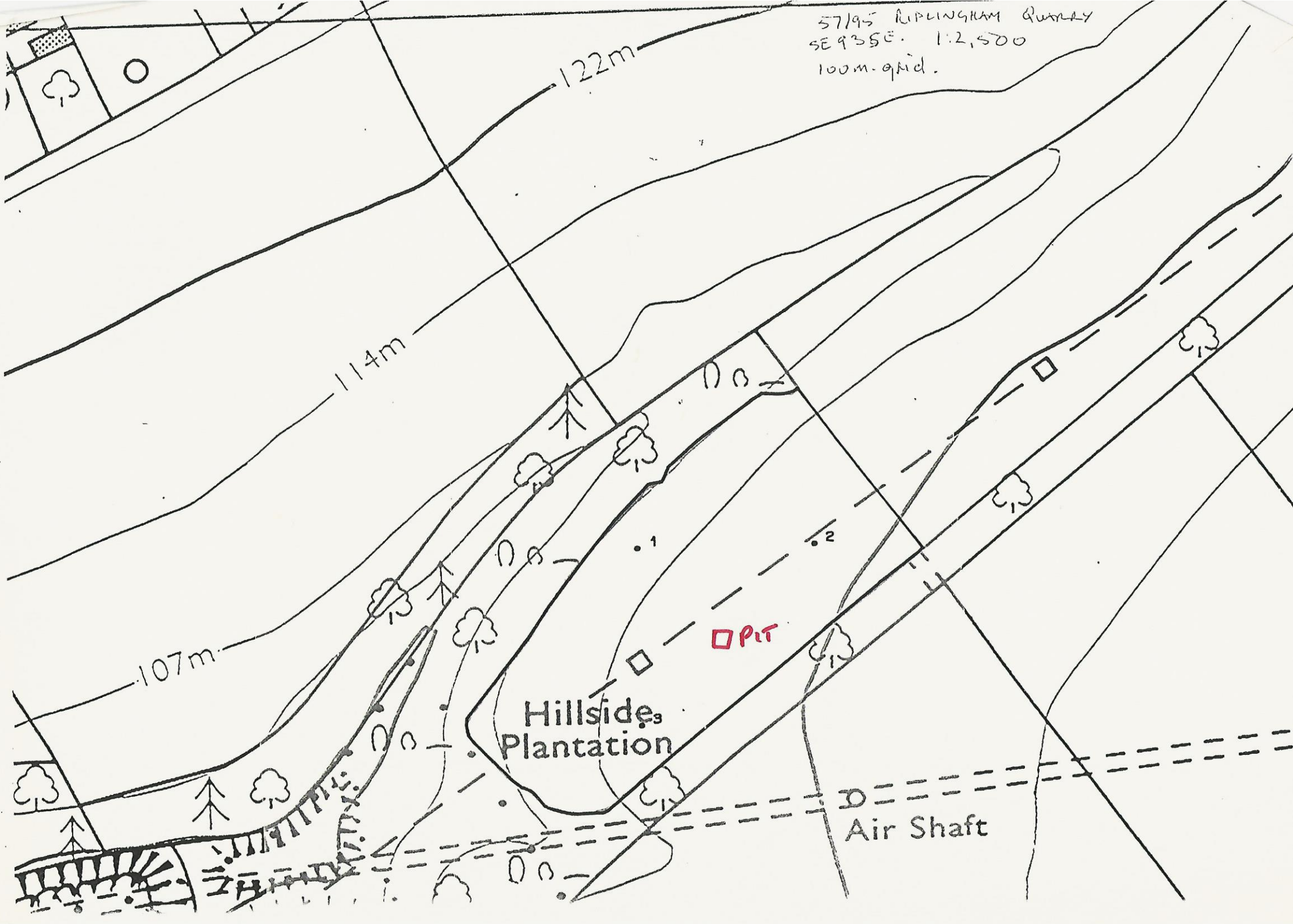
Based upon the 1971 1:10,000 Ordnance Survey maps SE 93 SE with the permission of the Controller of Her Majesty's Stationery Office.
 Project Number: 57\95
 Information compiled by ADAS Resource Planning Team, Leeds Statutory Centre.
 Map produced by ADAS Resource Planning Team Cartographic Unit, Leeds Statutory Centre
 Unauthorised reproduction infringes Crown Copyright and may lead to civil proceedings.
 © Crown copyright. MAFF Licence GD272361

*Volume at Median Soil Thickness

Diagrammatic Section across Site



57/95 RIBLINGHAM QUARRY
SE 93 SE. 1:2,500
100m. grid.



107m

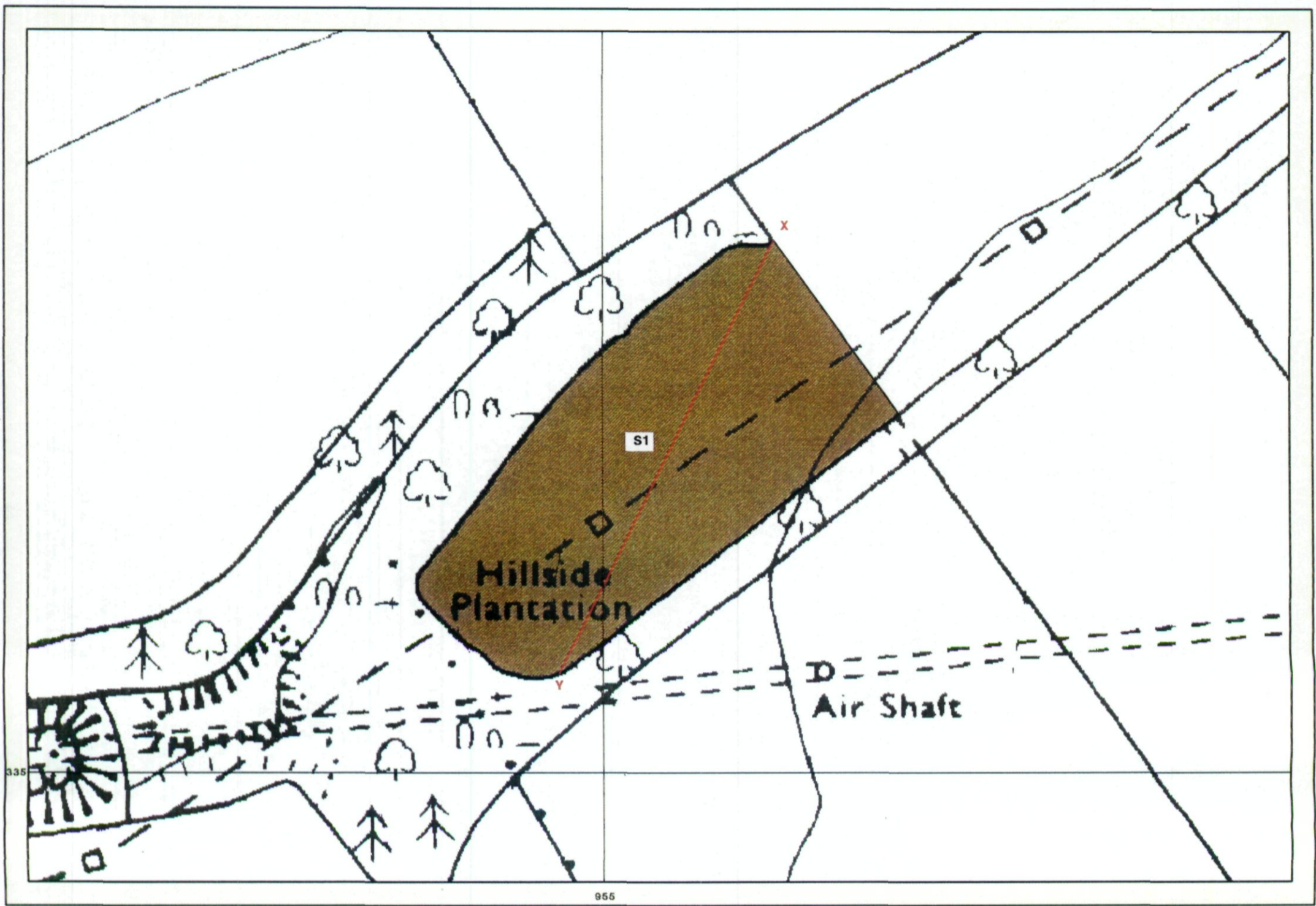
114m

122m

Hillside
Plantation

PIT

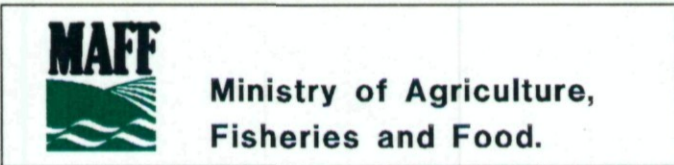
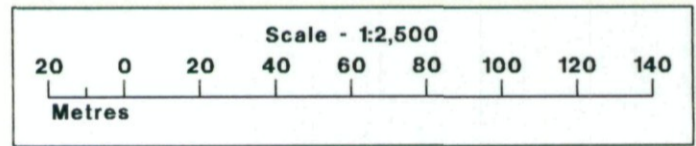
Air Shaft



**EXTENSION TO RIPLINGHAM CHALK QUARRY
NORTH HUMBERSIDE**
Agricultural Land Classification

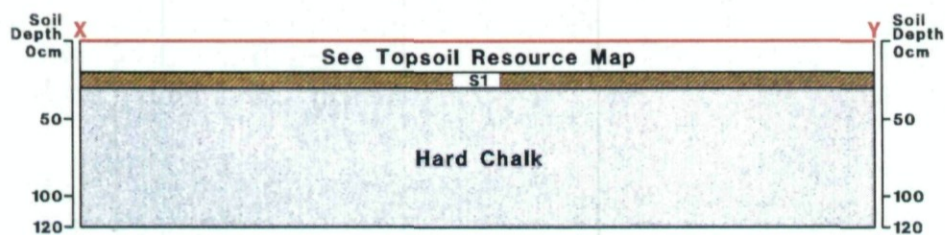
Subsoil Resource Map

Unit	Soil Texture	Mean Soil Thickness(cm.)	Area (ha)	Volume* (000m ³)
S1	Medium	10	3.0	3.0



Based upon the 1971 1:10,000 Ordnance Survey maps SE 93 SE with the permission of the Controller of Her Majesty's Stationery Office.
Project Number: 57\93
Information compiled by ADAS Resource Planning Team, Leeds Statutory Centre.
Map produced by ADAS Resource Planning Team Cartographic Unit, Leeds Statutory Centre
Unauthorised reproduction infringes Crown Copyright and may lead to civil proceedings.
© Crown copyright. MAFF License GD27236

Diagrammatic Section across Site



Agricultural Land Classification

EXTENSION TO
RIPLINGHAM CHALK QUARRY
NORTH HUMBERSIDE

Agricultural Land

Grade	Quality	Area (ha)
1	Excellent	Nil
2	Very Good	Nil
3a	Good	Nil
3b	Moderate	3.0
4	Poor	Nil
5	Very Poor	Nil

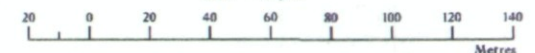
Other Land Categories

	Urban	Area (ha) Nil
	Non-Agricultural	Nil
	Woodland	Nil
	Agricultural Buildings	Nil
	Open Water	Nil
	Not Surveyed	Nil

Total agricultural land area 3.0
Total survey area 3.0

* Grade/category not present within survey area

Scale - 1:2,500



Further details contained in MAFF (1988) Agricultural Land Classification of England and Wales - Revised guidelines and criteria for grading the quality of agricultural land. MAFF (Publications), London SE99 7TP.

The information is accurate at the basic map scale but any enlargement would be misleading.

Reproduction in whole or in part by any means is prohibited without the prior permission of MAFF.

Surveyed and drawn by the Resource Planning Team, ADAS Sturatory Unit Leeds

Based on the 1971 Ordnance Survey 1:60,000 map with the permission of the Controller of Her Majesty's Stationery Office.

Source Map(s): SE 93 SE.

Reference no. 57/195

© Crown Copyright Reserved 1995

Hillside
Plantation

Air Shaft