

PITHOUSE WEST O.C.C.S. Extension

Topsoil Resource Map

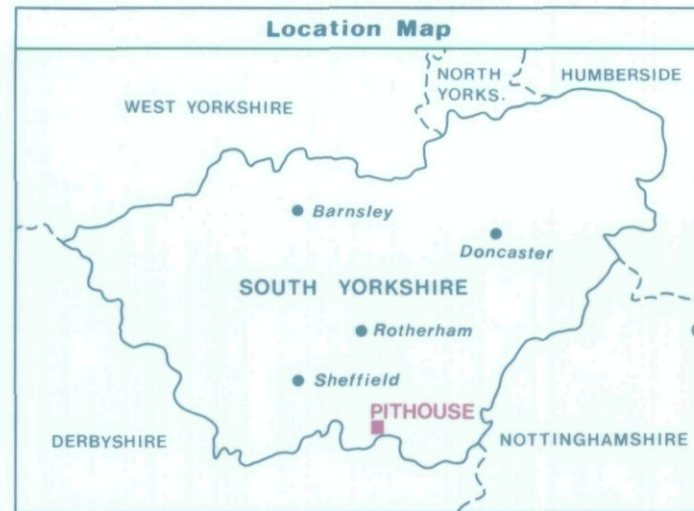

A D A S 

SCALE - 1:5,000



Unit	Soil Texture	Soil Thickness(cm.)			Area (ha.)	Volume* (000m ³)
		Min.	Median	Max.		
T1	Heavy	25	25	35	11.6	29.0
T1A	Heavy	10	20	27	4.8	9.6
T1B	Heavy	10	15	20	2.6	3.9

*Volume at median soil thickness



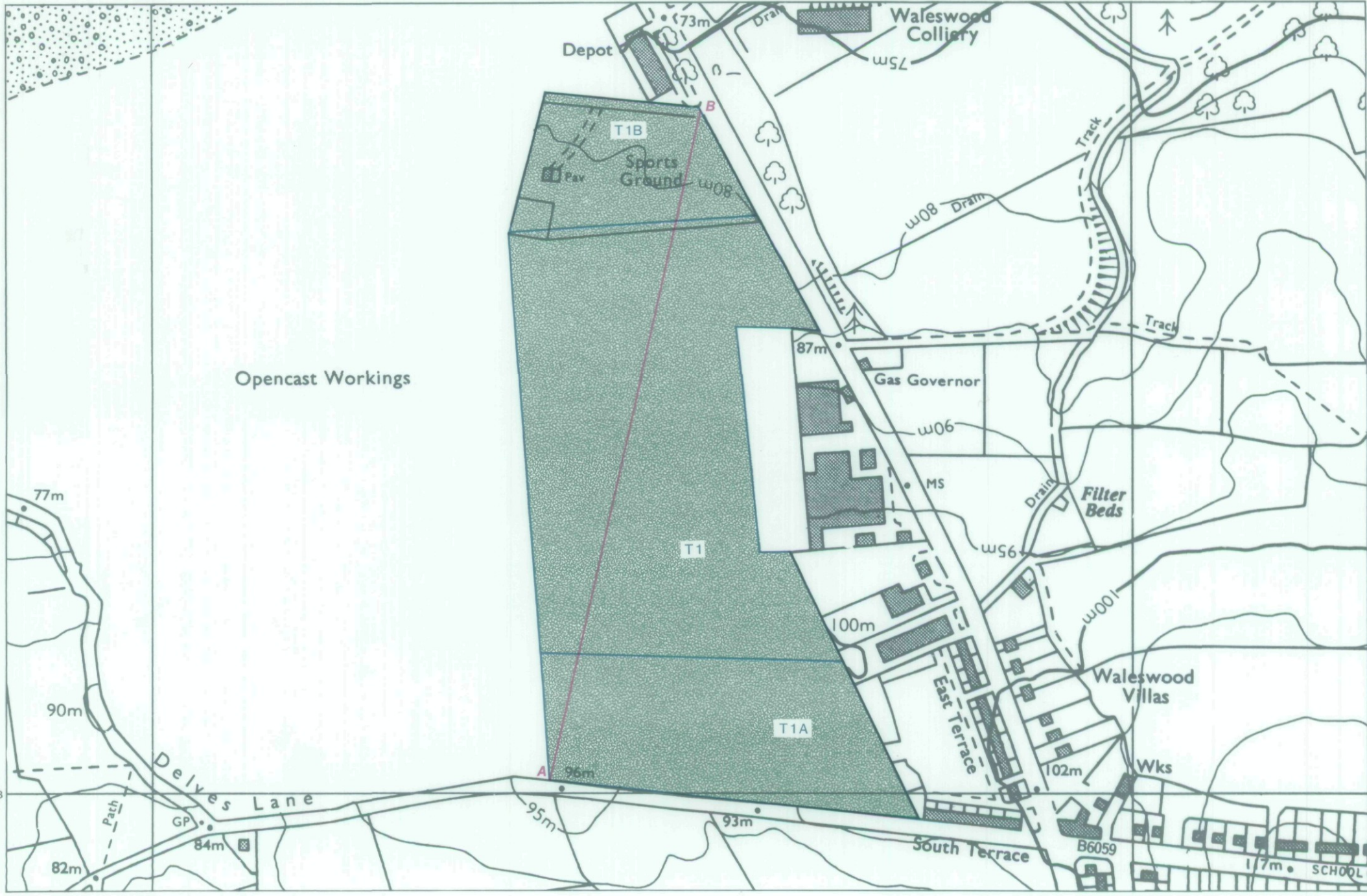
Information compiled by Resource Planning Group,
Farm and Countryside Service, Leeds R.O.
Map produced by Resource Planning Cartographic Unit,
Project Number 113/89
Ordnance Survey maps reproduced with the
permission of the Controller, H.M.S.O.

© Crown Copyright Reserved 1990

SOURCE MAPS

1:10,000

SK 48 SE



Opencast Workings

T1B

Sports Ground

T1

T1A

Waleswood Colliery

Depot

Gas Governor

Filter Beds

Waleswood Villas

East Terrace

South Terrace

Delves Lane

B6059

SCHOOL

PITHOUSE WEST O.C.C.S. Extension

Upper Subsoil Resource Map

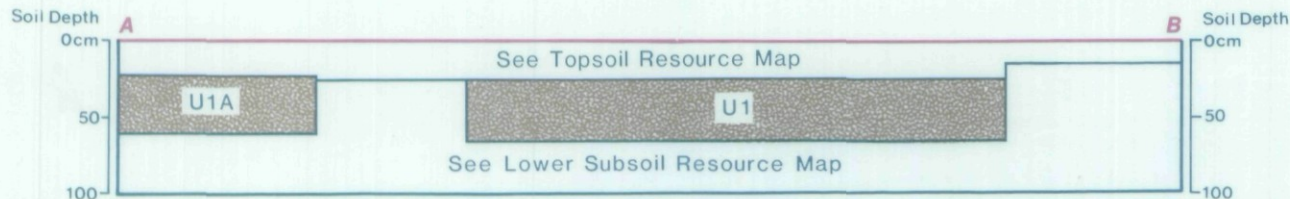
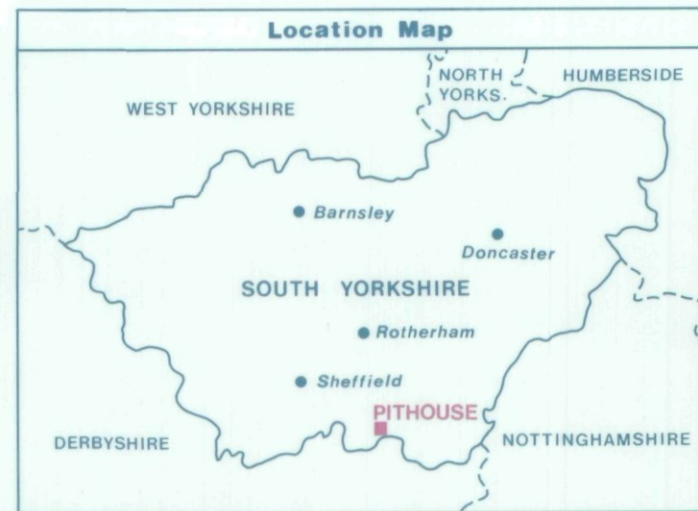
A D A S 

SCALE - 1:5,000



Unit	Soil Texture	Soil Thickness(cm.)			Area (ha.)	Volume* (000m ³)
		Min.	Mean	Max.		
U1	Heavy	25	45	75	6.3	28.4
U1A	Heavy	35	40	60	4.8	19.2

* Volume at mean soil depth



Information compiled by Resource Planning Group,
Farm and Countryside Service, Leeds R.O.
Map produced by Resource Planning Cartographic Unit,
Project Number 113/89

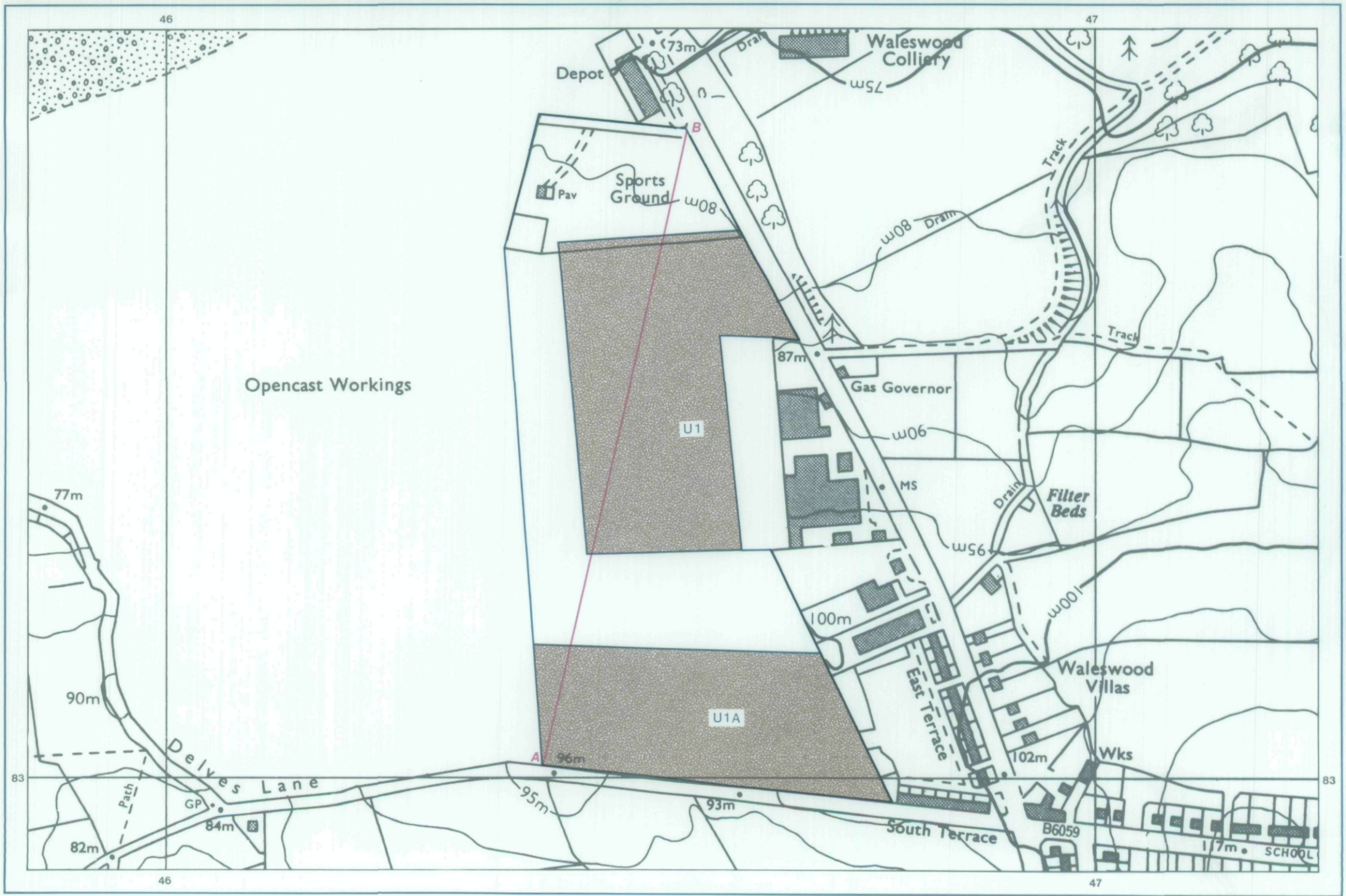
Ordnance Survey maps reproduced with the
permission of the Controller, H.M.S.O.

© Crown Copyright Reserved 1990

SOURCE MAPS

1:10,000

SK 48 SE



PITHOUSE WEST O.C.C.S. Extension


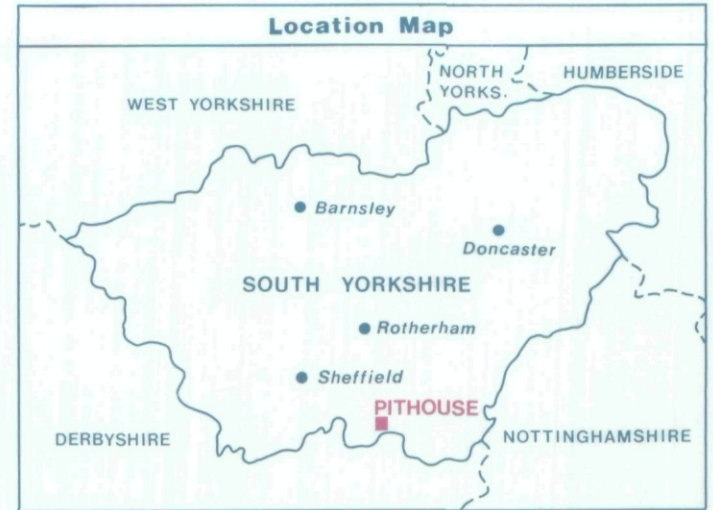
Lower Subsoil Resource Map

A D A S 

SCALE - 1:5,000



Unit	Soil Texture	Mean Soil Thickness(cm.)	Area (ha.)	Volume (000m ³)
S1	Compacted Overburden	10	6.3	6.3
S1A	Compacted Overburden	20	4.8	9.6
S1B	Heavy with Cinders and Coal Waste	65	2.6	16.9
S1C	Heavy	80	5.3	42.4



Information compiled by Resource Planning Group,
Farm and Countryside Service, Leeds R.O.
Map produced by Resource Planning Cartographic Unit.
Project Number 113/89

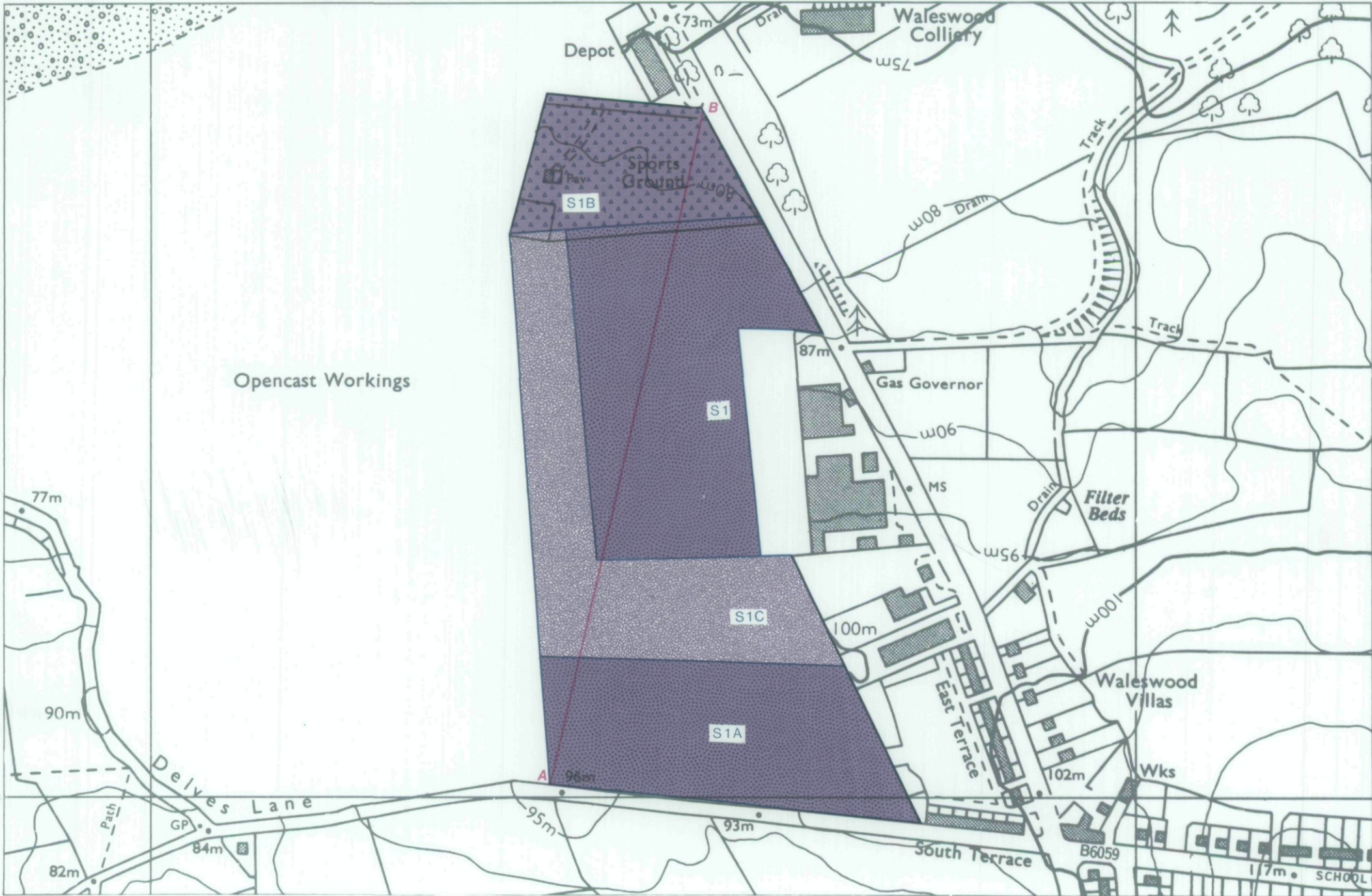
Ordnance Survey maps reproduced with the
permission of the Controller, H.M.S.O.

© Crown Copyright Reserved 1990

SOURCE MAPS

1:10,000

SK 48 SE



Opencast Workings

Depot

Waleswood Colliery

73m

75m

B

S1B

Sports Ground

S1

S1C

S1A

A

87m

Gas Governor

w06

MS

Filter Beds

w56

w001

100m

East Terrace

Waleswood Villas

102m

Wks

Delves Lane

GP

84m

82m

95m

93m

South Terrace

B6059

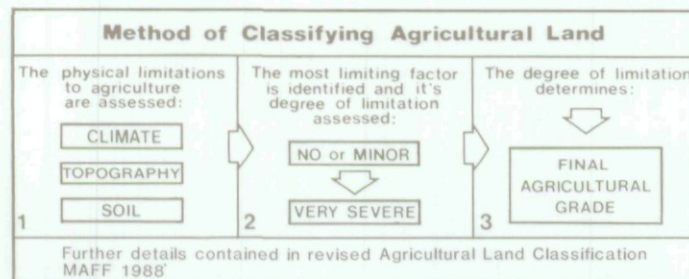
17m

SCHOOL

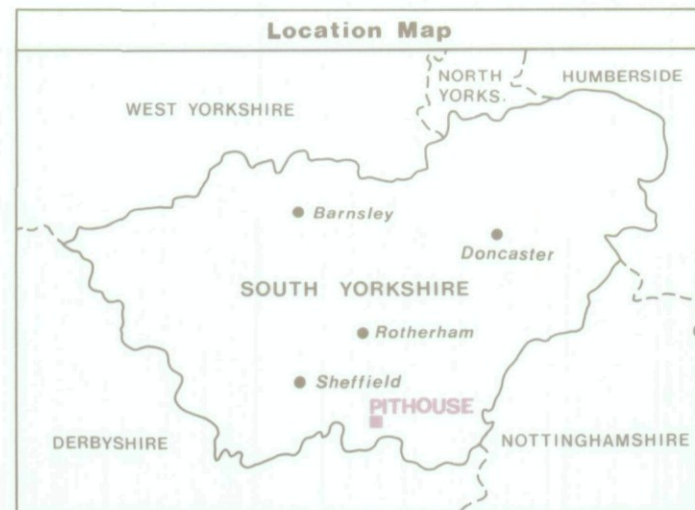
PITHOUSE WEST O.C.C.S. Extension

Agricultural Land Classification

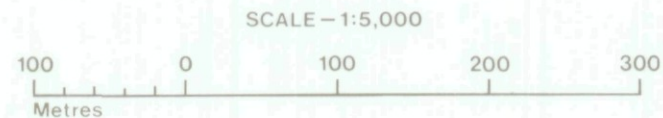
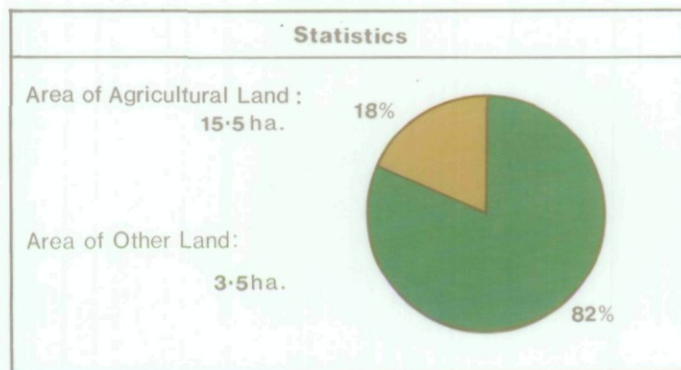
Agricultural Land		
Agricultural Grades	Agricultural Land Quality	Area within the site (ha.)
Grade 1	Excellent	Nil
Grade 2	Very Good	Nil
Grade 3	Good	Nil
	Moderate	15.5
Grade 4	Poor	Nil
Grade 5	Very Poor	Nil



Land in Other Categories		Area within the site (ha.)
Urban <i>Including housing, industry, commerce, derelict land, sports facilities, transport.</i>		Nil
Non-agricultural <i>Including golf courses, parks, sports fields, allotments, airfields.</i>		3.5
Woodland <i>Farm woodland</i>		Nil
<i>Commercial woodland</i>		Nil
Agricultural buildings <i>Including glasshouses</i>		Nil
Open water		Nil
Land not surveyed		Nil



A D A S

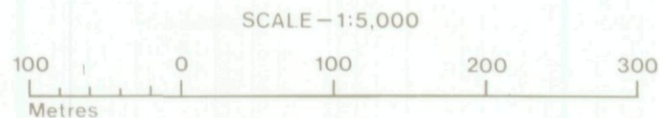


Information compiled by Resource Planning Group, Farm and Countryside Service, Leeds R.O.
Map produced by Resource Planning Cartographic Unit.
Project Number 113/89
Ordnance Survey maps reproduced with the permission of the Controller, H.M.S.O.
© Crown Copyright Reserved 1990

SOURCE MAPS
1:10,000
SK 48 SE



PITHOUSE WEST O.C.C.S. Extension



Information compiled by Resource Planning Group,
Farm and Countryside Service, Leeds R.O.
Map produced by Resource Planning Cartographic Unit.
Project Number 113/89

Ordnance Survey maps reproduced with the
permission of the Controller, H.M.S.O.

© Crown Copyright Reserved 1990

SOURCE MAPS

1:10,000

SK 48 SE

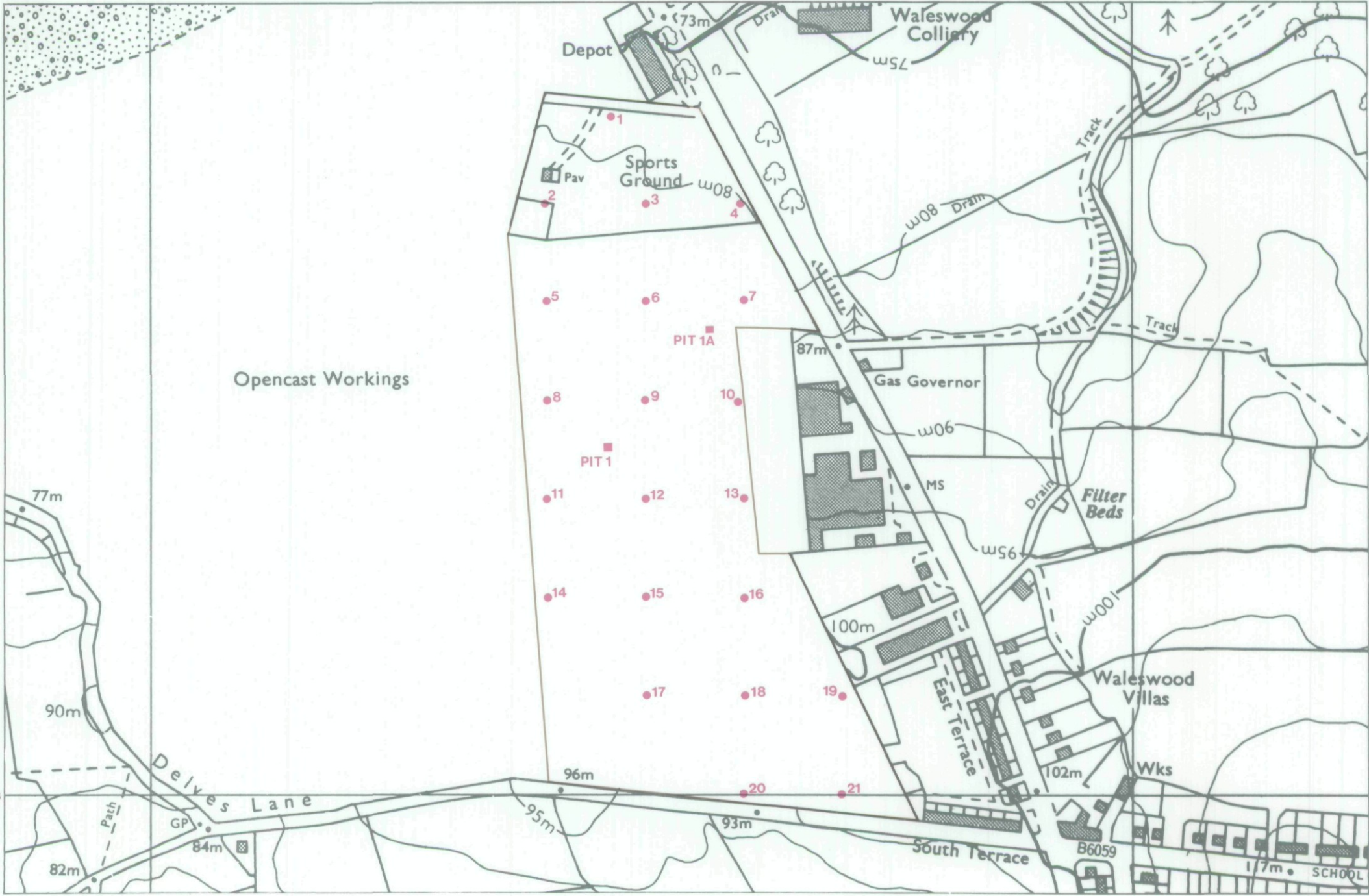
Location of Soil Auger Borings and Soil Pits

Soil Auger Borings ●
Soil Pits ■



A D A S





Opencast Workings

Waleswood Colliery

Sports Ground

Gas Governor

Filter Beds

Waleswood Villas

East Terrace

Delves Lane

South Terrace

SCHOOL