

HOPGROVE FARM

Huntington

HUNTINGTON CP

East Huntington




HOPGROVE FARM

MALTON ROAD

YORK

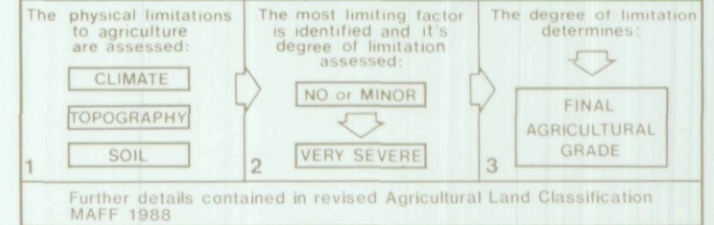
Agricultural Land Classification

SCALE - 1:10,000



Agricultural Land			
Agricultural Grades		Agricultural Land Quality	Area within the site (ha.)
Grade 1		Excellent	Nil
Grade 2		Very Good	3.8
Grade 3		Good	4.7
		Moderate	
Grade 4		Poor	24.4
Grade 5		Very Poor	Nil

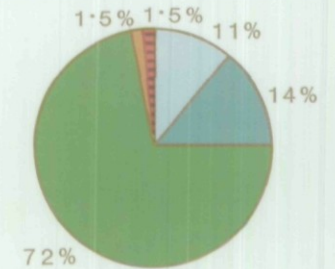
Method of Classifying Agricultural Land



Statistics

Area of Agricultural Land:
32.9 ha.

Area of Other Land:
1.0 ha.



Land in Other Categories

		Area within the site (ha.)
Urban <i>Including housing, industry, commerce, derelict land, sports facilities, transport.</i>		Nil
Non-agricultural <i>Including golf courses, parks, sports fields, allotments, airfields.</i>		0.5
Woodland <i>Farm woodland</i>		Nil
<i>Commercial woodland</i>		Nil
Agricultural buildings <i>Including glasshouses</i>		0.5
Open water		Nil
Land not surveyed		Nil

A D A S

Information compiled by Resource Planning Group, Farm and Countryside Service, Leeds R.O.
Map produced by Resource Planning Cartographic Unit, Project Number 64/89
Ordnance Survey maps reproduced with the permission of the Controller, H.M.S.O.

SOURCE MAPS

SE 65 NW

1:10,000

SE 65 SW

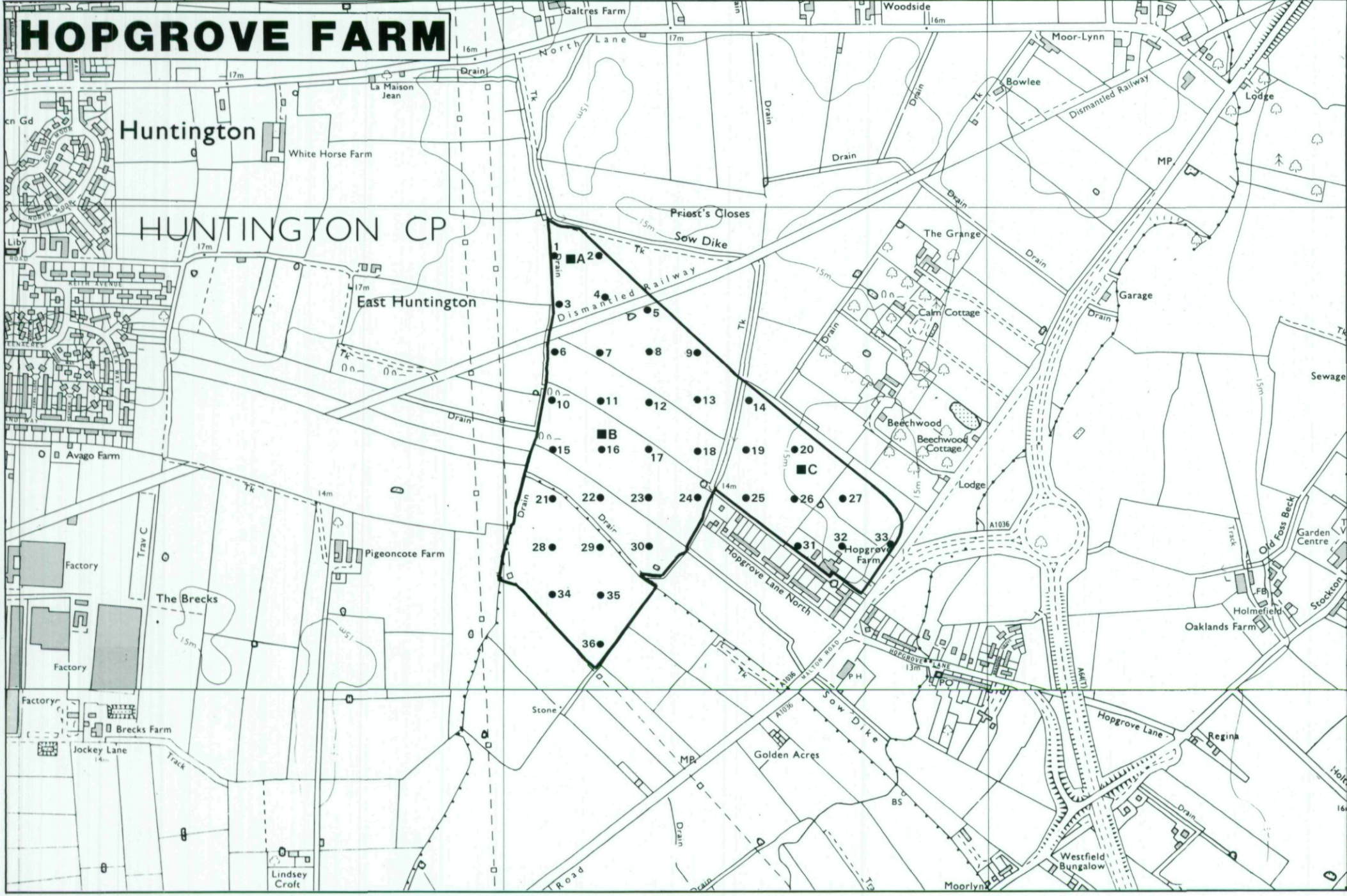
© Crown Copyright Reserved 1989

HOPGROVE FARM

Huntington

HUNTINGTON CP

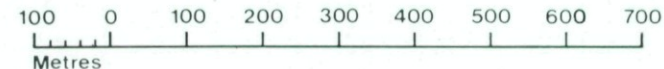
East Huntington



HOPGROVE FARM MALTON ROAD YORK

Agricultural Land Classification

SCALE-1:10,000



Location of Soil Auger Borings and Soil Pits

- Soil Auger Borings •
- Soil Pits ■



A D A S 

Information compiled by Resource Planning Group,
Farm and Countryside Service, Leeds R.O.
Map produced by Resource Planning Cartographic Unit.
Project Number 64/89

Ordnance Survey maps reproduced with the
permission of the Controller, H.M.S.O.

© Crown Copyright Reserved 1989

SOURCE MAPS

SE 65 NW

1:10,000

SE 65 SW