

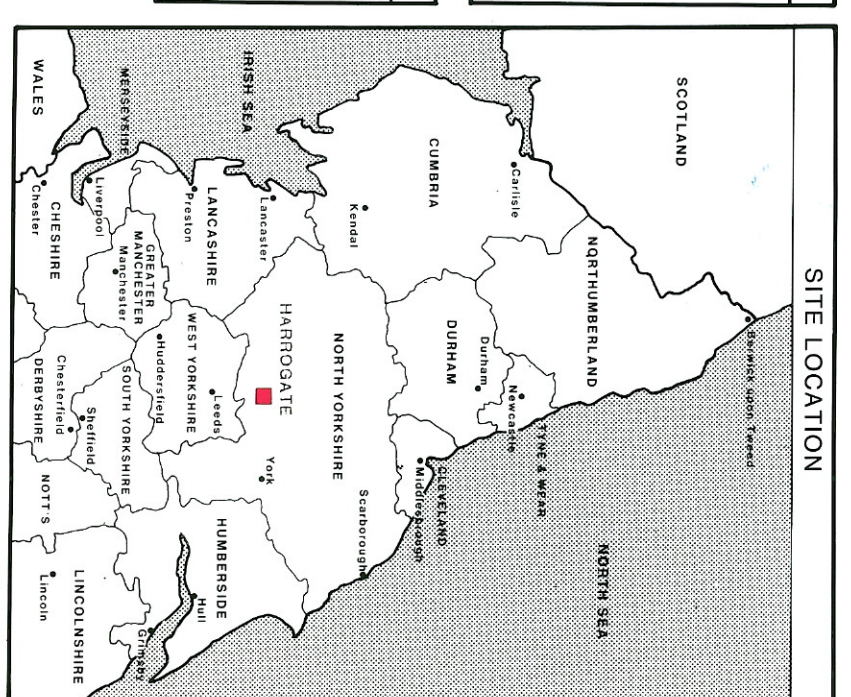
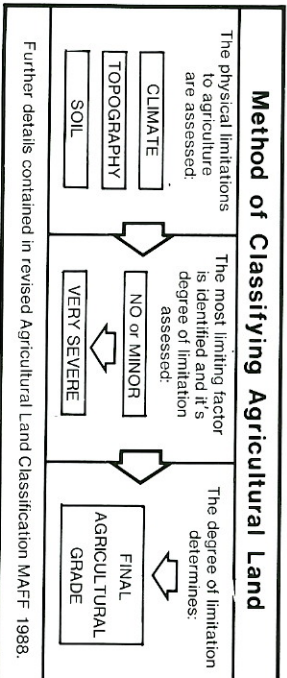
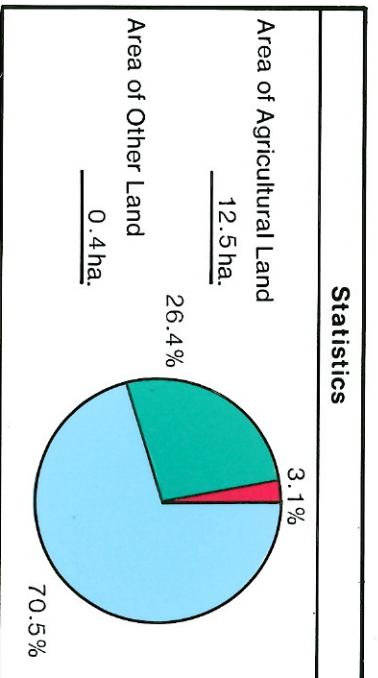
HARROGATE LOCAL PLAN

Boroughbridge Site 1

Agricultural Land Classification

Agricultural Grades	Agricultural Land Quality	Area within the site (ha.)
GRADE 1	Excellent	Nil
GRADE 2	Very Good	9.1
GRADE 3	Good	3.4
GRADE 4	Moderate	Nil
GRADE 5	Poor	Nil
GRADE 5	Very Poor	Nil

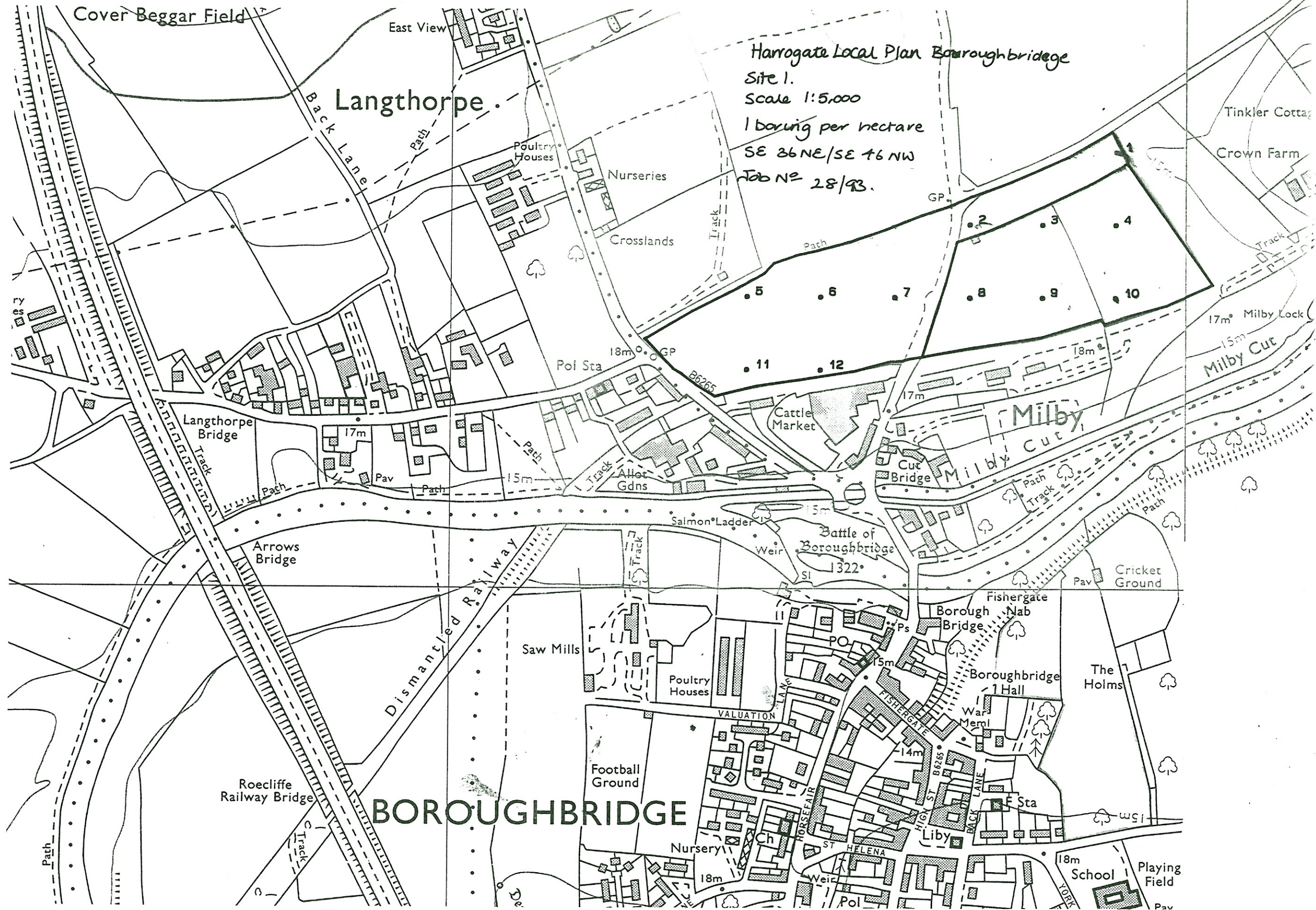
Land in Other Categories	Area within the site (ha.)
Urban including housing, industry, commerce, derelict land, sports facilities, transport	0.4
Non-agricultural including golf courses, parks, sports fields, allotments, airfields	Nil
Woodland Farm Woodland	Nil
Commercial Woodland	Nil
Agricultural buildings including glasshouses	Nil
Open water	Nil
Land not surveyed	Nil



Information compiled by Resource Planning Team
 ADAS Statutory Group Leeds.
 Map produced by Resource Planning Cartographic Unit.
 Project Number 25/93
 Ordnance Survey maps reproduced with the permission of the Controller H.M.S.O.
 ©Crown Copyright Reserved 1993

SOURCE MAPS
 1:10,000
 SE 36 NE
 SE 46 NW

291



467500

467000

439000

438500