


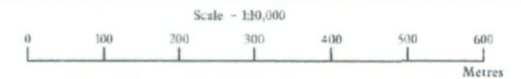


## Agricultural Land Classification

### Cretingham Golf Course Suffolk

#### Legend

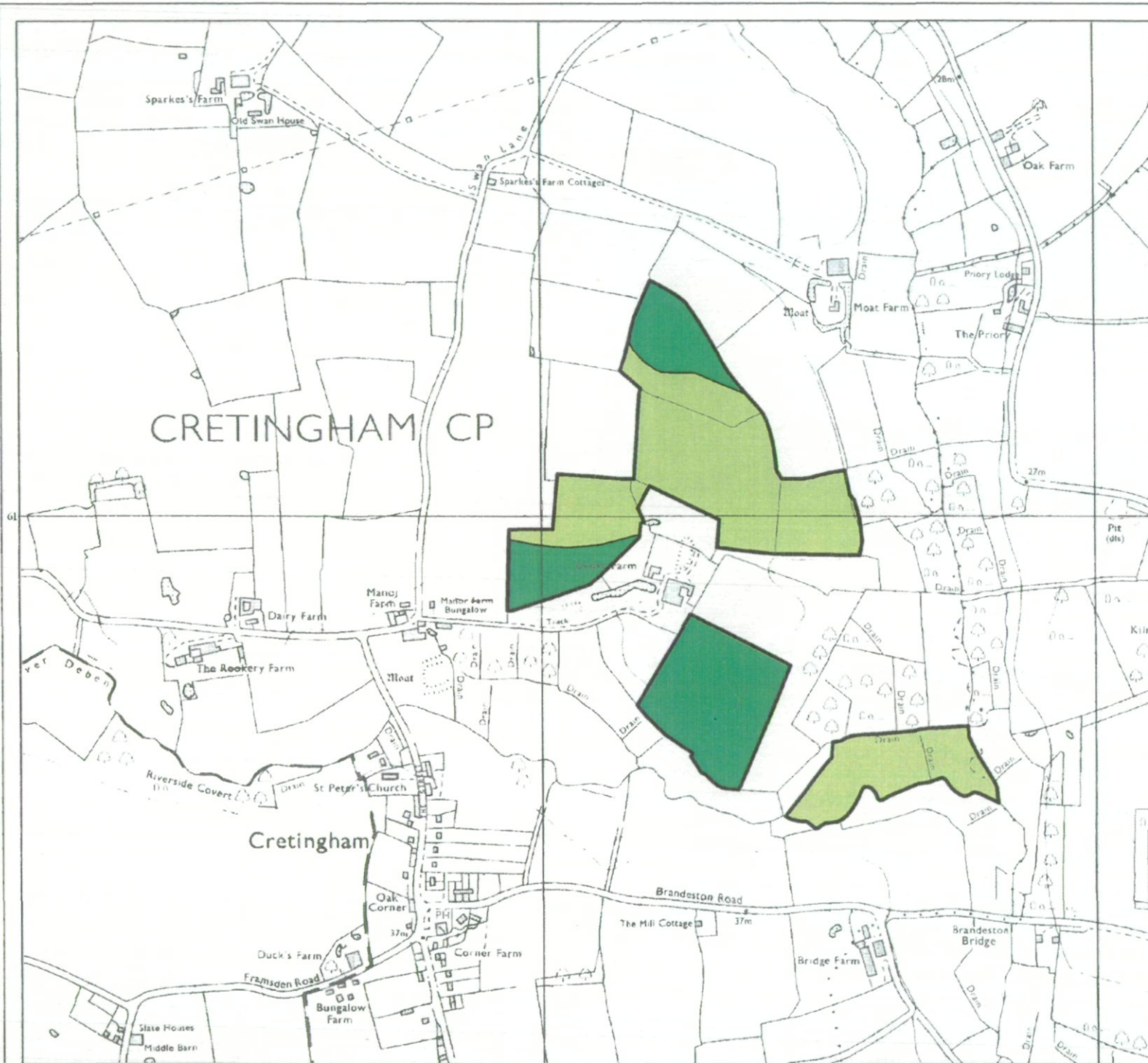
	Quality	Area (ha)
Grade 1	Excellent	nil
Grade 2	Very Good	nil
Grade 3a	Good	8.6
Grade 3b	Moderate	14.1
Grade 4	Poor	nil
Grade 5	Very Poor	nil
	Agricultural land not surveyed	nil
	Other land	nil
	Boundary of survey area	
Total agricultural land area		22.7
Total survey area		22.7
* Not present within survey area		



Further details contained in MAFF (1988) Agricultural Land Classification of England and Wales - Revised guidelines and criteria for grading the quality of agricultural land. MAFF (publications), London SE99 7TP. The information is accurate at base map scale but any enlargement would be misleading. Reproduction in whole or in part by any means is prohibited without the prior permission of MAFF.

Surveyed and drawn by the Resource Planning Team, FRCA, Cambridge

Based on the 1985 Ordnance Survey 1:10,000 map with the permission of the Controller of Her Majesty's Stationery Office. Unauthorised reproduction infringes Crown copyright and may lead to prosecution or civil proceedings. MAFF Licence No: GD272361  
Source maps: TM26SW  
Reference no: 28/99 © Crown Copyright: Reserved 1999





## Agricultural Land Classification

Cretingham Golf Course  
Suffolk

### Soil Resources Map

#### Legend

Refer to separate schedule  
for details of soil map units



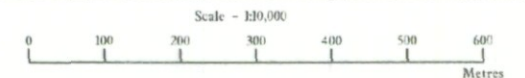
Boundary of  
survey area



Agricultural land not  
surveyed



Other land



Further details contained in MAFF (1988) Agricultural Land Classification of England and Wales - Revised guidelines and criteria for grading the quality of agricultural land. MAFF (publications), London SE99 7TP. The information is accurate at base map scale but any enlargement would be misleading.

Reproduction in whole or in part by any means is prohibited without the prior permission of MAFF.

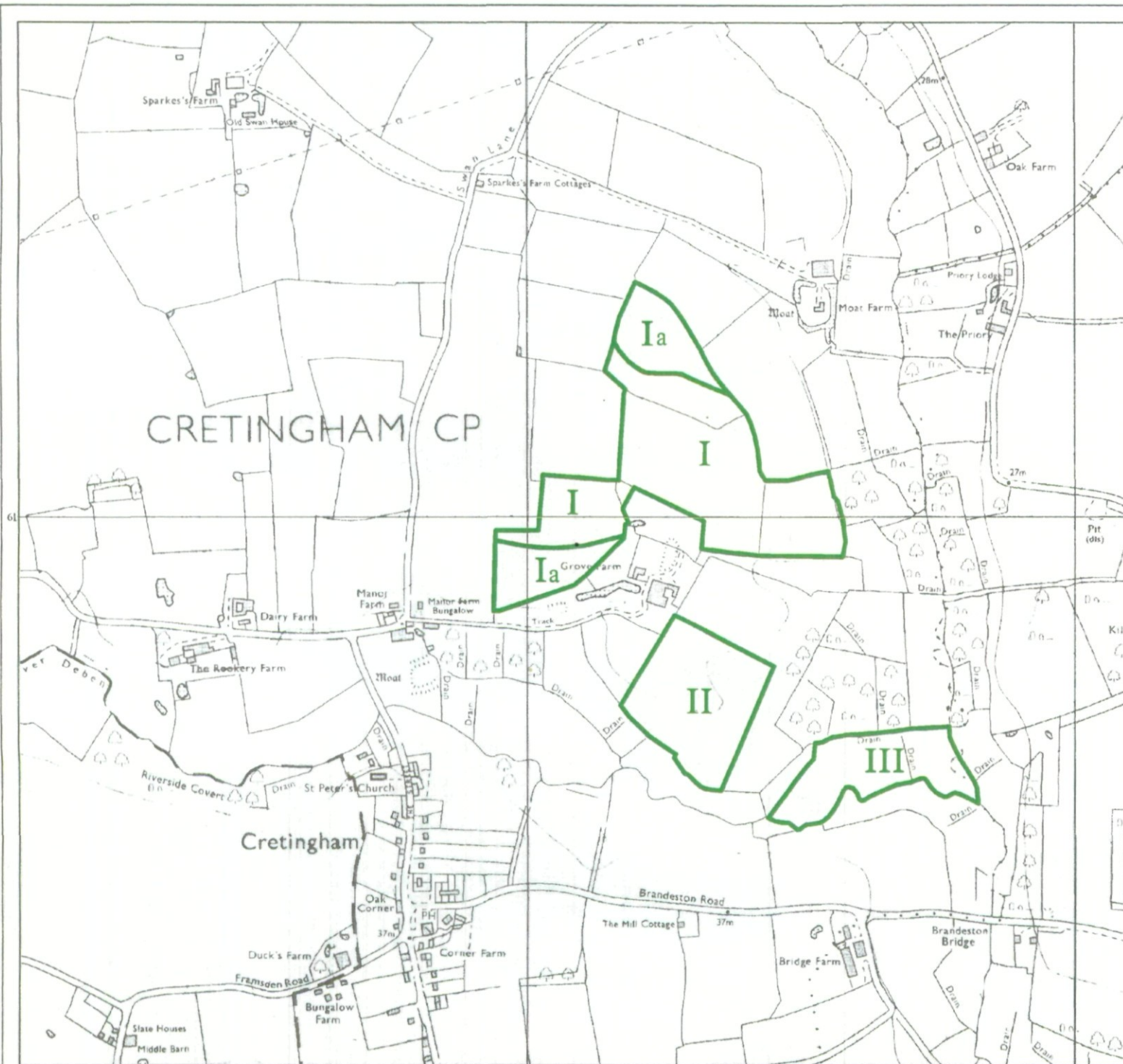
Surveyed and drawn by the Resource Planning Team, FRCA, Cambridge.

Based on the 1985 Ordnance Survey 1:10,000 map with the permission of the Controller of Her Majesty's Stationery Office. Unauthorised reproduction infringes Crown copyright and may lead to prosecution or civil proceedings.

Source maps: TM26SW

Reference no: 28/99

MAFF Licence No: GD272361  
© Crown Copyright Reserved 1999





## Agricultural Land Classification

Cretingham Golf Course  
Suffolk

### Sample Point Map

#### Legend


 1 Location of soil pit

 1 Location of auger sample point

 Boundary of survey area

 Agricultural land not surveyed

 Other land



Further details contained in MAFF (1988) Agricultural Land Classification of England and Wales - Revised guidelines and criteria for grading the quality of agricultural land. Maff (publications), London SE99 7TP. The information is accurate at base map scale but any enlargement would be misleading.

Reproduction in whole or in part by any means is prohibited without the prior permission of MAFF.

Surveyed and drawn by the Resource Planning Team, FRCA, Cambridge.

Based on the 1985 Ordnance Survey 1:10,000 map with the permission of the Controller of Her Majesty's Stationery Office. Unauthorised reproduction infringes Crown copyright and may lead to prosecution or civil proceedings. MAFF Licence No: GD272361

Source maps: TM26SW

Reference no: 28/99

© Crown Copyright: Reserved 1998

