

Agricultural Land Classification







DROSKYN POINT TO GANNEL ESTUARY

MANAGEMENT PLAN : ST AGNES

Agricultural Land

Grade	Quality	Area (ha)
1	Excellent	nil
2	Very Good	60.8
3a	Good	3.4
3b	Moderate	2.7
4	Poor	nil
5	Very Poor	nil

Other Land Categories

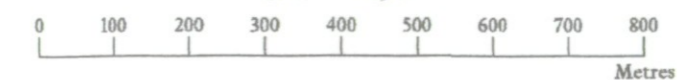
	Urban	3.6
	Non-Agricultural	1.4
	Woodland	nil
	Agricultural Buildings	nil
	Open Water	nil
	Not Surveyed	nil

Total agricultural land area 66.9

Total survey area 71.9

* Grade/category not present within survey area

Scale - 1:10,000



Further details contained in MAFF (1988) Agricultural Land Classification of England and Wales - Revised guidelines and criteria for grading the quality of agricultural land. MAFF (Publications), London SE99 7TP.

The information is accurate at the base map scale but any enlargement would be misleading.

Reproduction in whole or in part by any means is prohibited without the prior permission of MAFF.

Surveyed and drawn by the Resource Planning Team, ADAS Statutory Unit Taunton

Based on the 1976 Ordnance Survey 1:10000 map with the permission of the Controller of Her Majesty's Stationery Office.

Source Map(s): SW74NW, SW75SW

Reference no. 41/93

© Crown Copyright Reserved 1993

