

386

387

388

389

319

319

318

318

317

317

316

316

315

315

314

314

313

313

CT

LEEDS LANE

8486
1.27

Water

8380
5.05

5772
5.60

8066
5.99

Mount Pleasant Farm

6357
5.34

7956
.94

275

8853
.24

Water

9350
3.90

7151
1.64

FP

8348
5.15

B M 252.67

Clay Quarry

9646
1.15

MS

249

Mine

Works

5837
9.66

SWILLINGTON BRICK FACTORY

386

387

388

389

SWILLINGTON BRICK FACTORY

Proposed Quarry Extension

Agricultural Land Classification

Agricultural Land			
Agricultural Grades		Agricultural Land Quality	Area within the site (ha.)
Grade 1		Excellent	Nil
Grade 2		Very Good	Nil
Grade 3	 Sub-Grade 3a	Good	Nil
	 Sub-Grade 3b	Moderate	1.00 ha.
Grade 4		Poor	Nil
Grade 5		Very Poor	Nil

Land in Other Categories		Area within the site (ha.)
Urban <i>Including housing, industry, commerce, derelict land, sports facilities, transport.</i>		Nil
Non-agricultural <i>Including golf courses, parks, sports fields, allotments, airfields.</i>		0.10 ha.
Woodland <i>Farm woodland</i>		Nil
	<i>Commercial woodland</i>	
Agricultural buildings <i>Including glasshouses</i>		0.03 ha.
Open water		Nil
Land not surveyed		Nil

Method of Classifying Agricultural Land



Ministry of Agriculture,
Fisheries and Food.

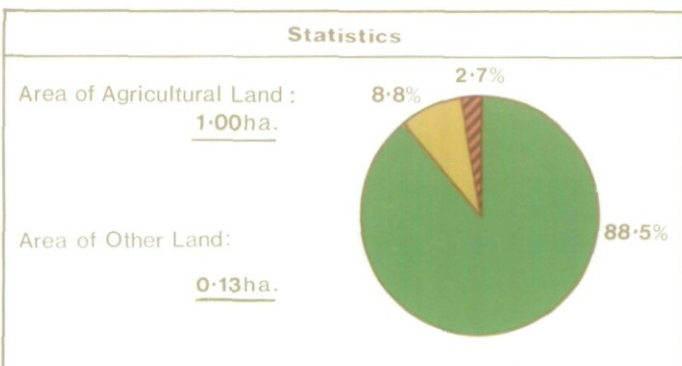
Location Map



SCALE - 1:2,500



Statistics



Information compiled by Resource Planning Group,
Farm and Countryside Service, Leeds R.O.
Map produced by Resource Planning Cartographic Unit
Project Number 75/89
Ordnance Survey maps reproduced with the
permission of the Controller, H.M.S.O.
© Crown Copyright Reserved 1989

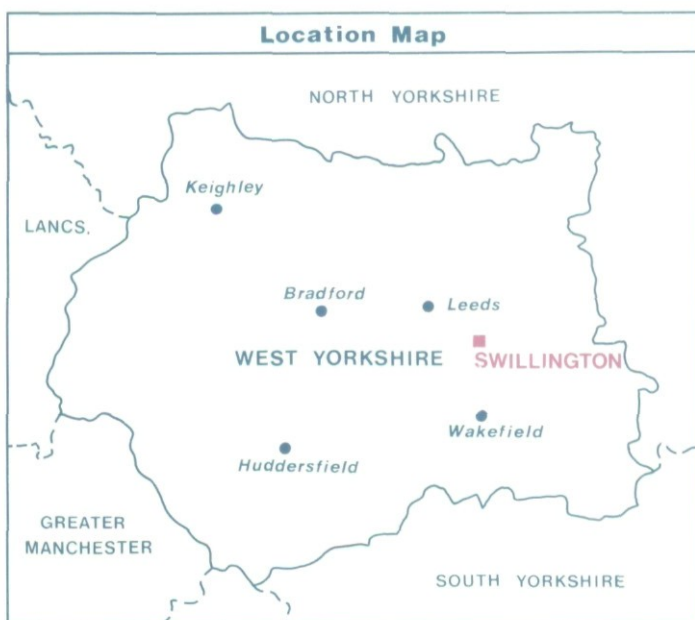

SOURCE MAPS
1:2,500
SE 3831

SWILLINGTON BRICK FACTORY

Proposed Quarry Extension

Topsoil Resource Map

Unit	Soil Texture	Soil Thickness(cm.)			Area (ha.)	Volume (000m ³)
		Min.	Mean	Max.		
T1	Medium	25	25	30	1.1	2.75



Ministry of Agriculture,
Fisheries and Food.

SCALE - 1:2,500



Information compiled by Resource Planning Group,
Farm and Countryside Service, Leeds R.O.
Map produced by Resource Planning Cartographic Unit,
Project Number 75/89

Ordnance Survey maps reproduced with the
permission of the Controller, H.M.S.O.

© Crown Copyright Reserved 1989

SOURCE MAPS

1:2,500

SE 3831

386

387

388

389

319
318
317
316
315
314
313

319
318
317
316
315
314
313

CT

Water

A

S1

NO SOIL RESOURCES

Mount Pleasant Farm

GP

275

8853
1.24

Water

9350
3.90

GP

FP

8348
5.15

B M 252-67

9646
1.15

MS

249

Mine

Clay Quarry

5837
9.66

Clay

Works

SWILLINGTON BRICK FACTORY

386

387

388

389

CT

Water

A

S1

NO SOIL RESOURCES

Mount Pleasant Farm

GP

275

8853
1.24

Water

9350
3.90

GP

FP

8348
5.15

B M 252-67

9646
1.15

MS

249

Mine

Clay Quarry

5837
9.66

Clay

Works

SWILLINGTON BRICK FACTORY

386

387

388

389

CT

Water

A

S1

NO SOIL RESOURCES

Mount Pleasant Farm

GP

275

8853
1.24

Water

9350
3.90

GP

FP

8348
5.15

B M 252-67

9646
1.15

MS

249

Mine

Clay Quarry

5837
9.66

Clay

Works

SWILLINGTON BRICK FACTORY

386

387

388

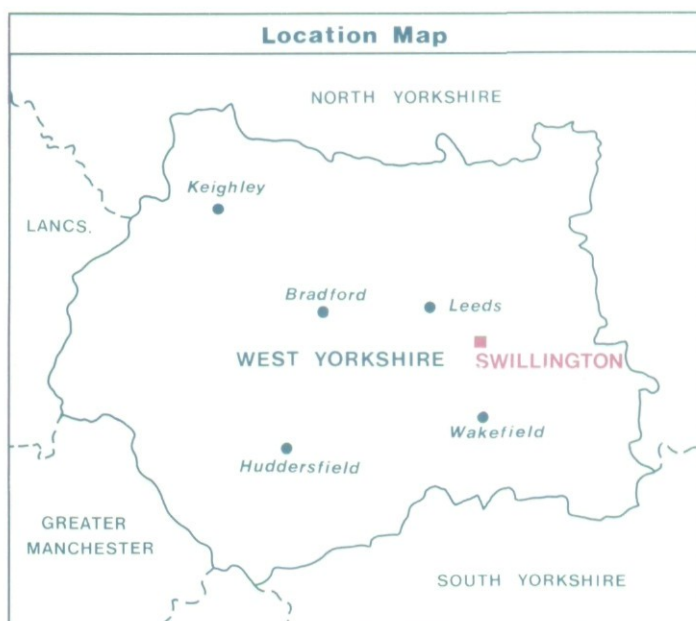
389

SWILLINGTON BRICK FACTORY

Proposed Quarry Extension

Subsoil Resource Map

Unit	Soil Texture	Soil Thickness(cm.)	Area (ha.)	Volume (000m ³)
S1	Heavy	75	1.1	8.25



Ministry of Agriculture,
Fisheries and Food.

SCALE - 1:2,500



Information compiled by Resource Planning Group,
Farm and Countryside Service, Leeds R.O.
Map produced by Resource Planning Cartographic Unit,
Project Number 75/89

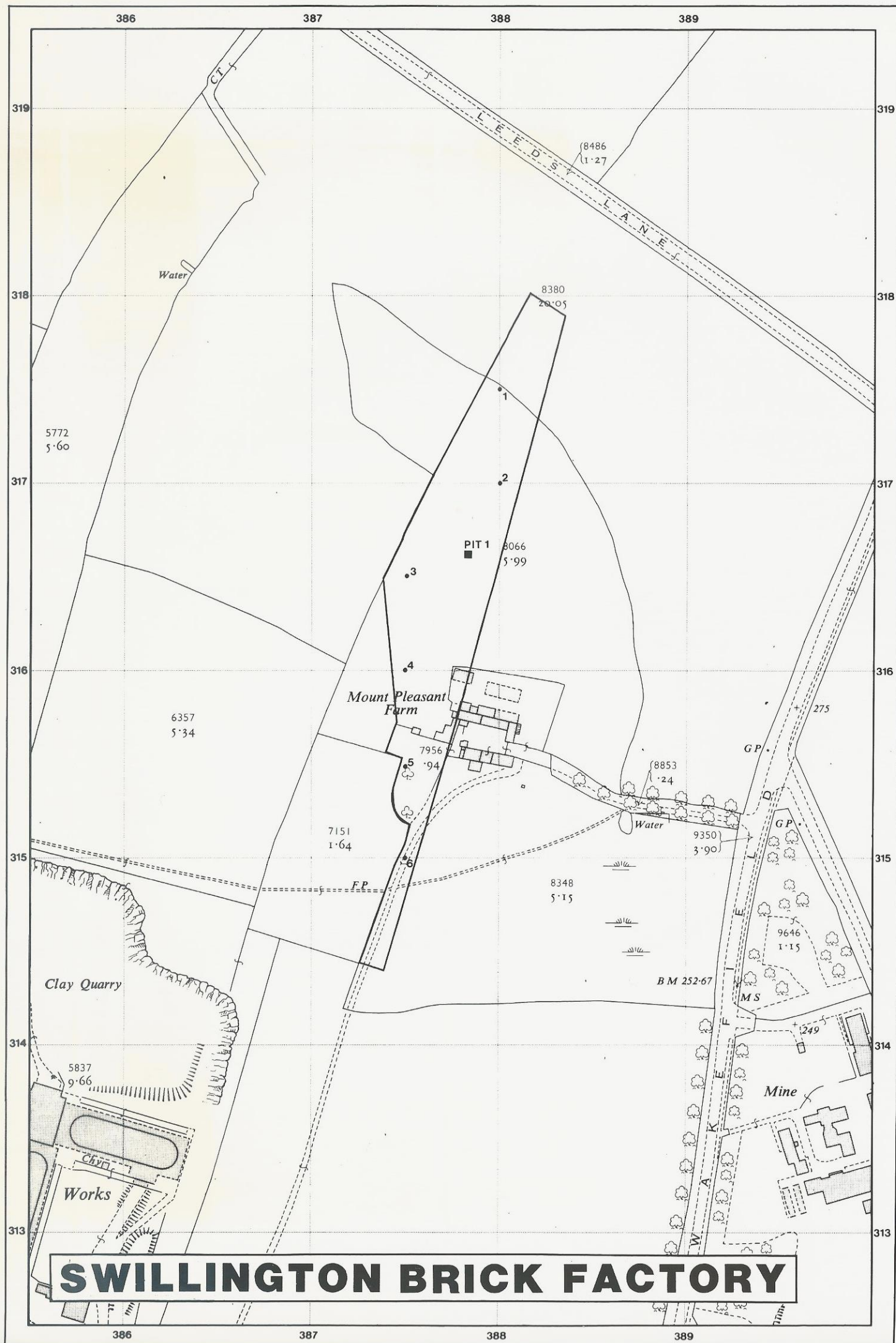
Ordnance Survey maps reproduced with the
permission of the Controller, H.M.S.O.

© Crown Copyright Reserved 1989

SOURCE MAPS

1:2,500

SE 3831



SWILLINGTON BRICK FACTORY

Proposed Quarry Extension

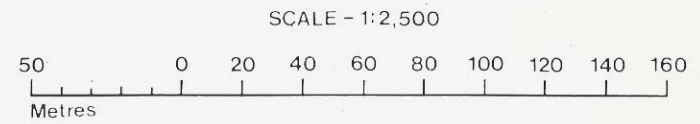
Location of Soil Auger Borings and Soil Pits

Soil Auger Borings •

Soil Pits ■



MAFF Ministry of Agriculture, Fisheries and Food.



Information compiled by Resource Planning Group, Farm and Countryside Service, Leeds R.O. Map produced by Resource Planning Cartographic Unit, Project Number 75/89 Ordnance Survey maps reproduced with the permission of the Controller, H.M.S.O. © Crown Copyright Reserved 1989	SOURCE MAPS 1:2,500 SE 3831
--	---