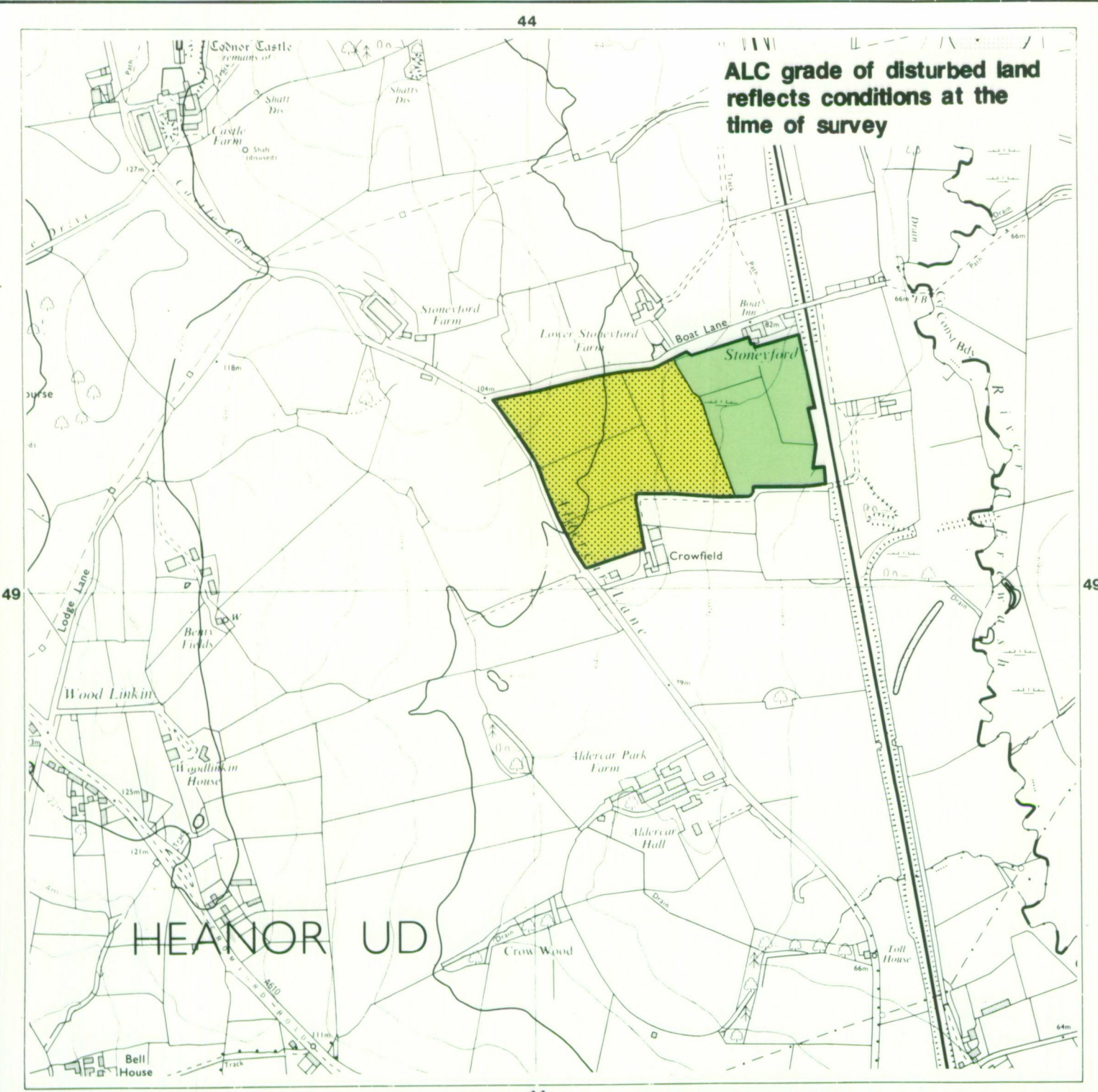


Agricultural Land Classification

Trinity Coal Extension Derbyshire

ALC grade of disturbed land
reflects conditions at the
time of survey



AGRICULTURAL LAND

Agricultural Grades

Agricultural Land Quality

Grade 1		Very high ↑ ↓ Very low
Grade 2		
Grade 3	a	
	b	
Grade 4		
Grade 5		

Disturbed		Agricultural Buildings	
		Unsurveyed	

NON AGRICULTURAL LAND

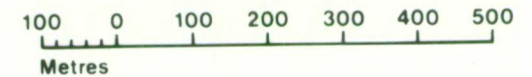
Land predominantly in urban use	
Other land primarily in non-agricultural use	

* Land in this category does not occur on this map

SOURCE MAPS Base maps taken from the O.S 1:10000
Sheet no. SK 44 NW

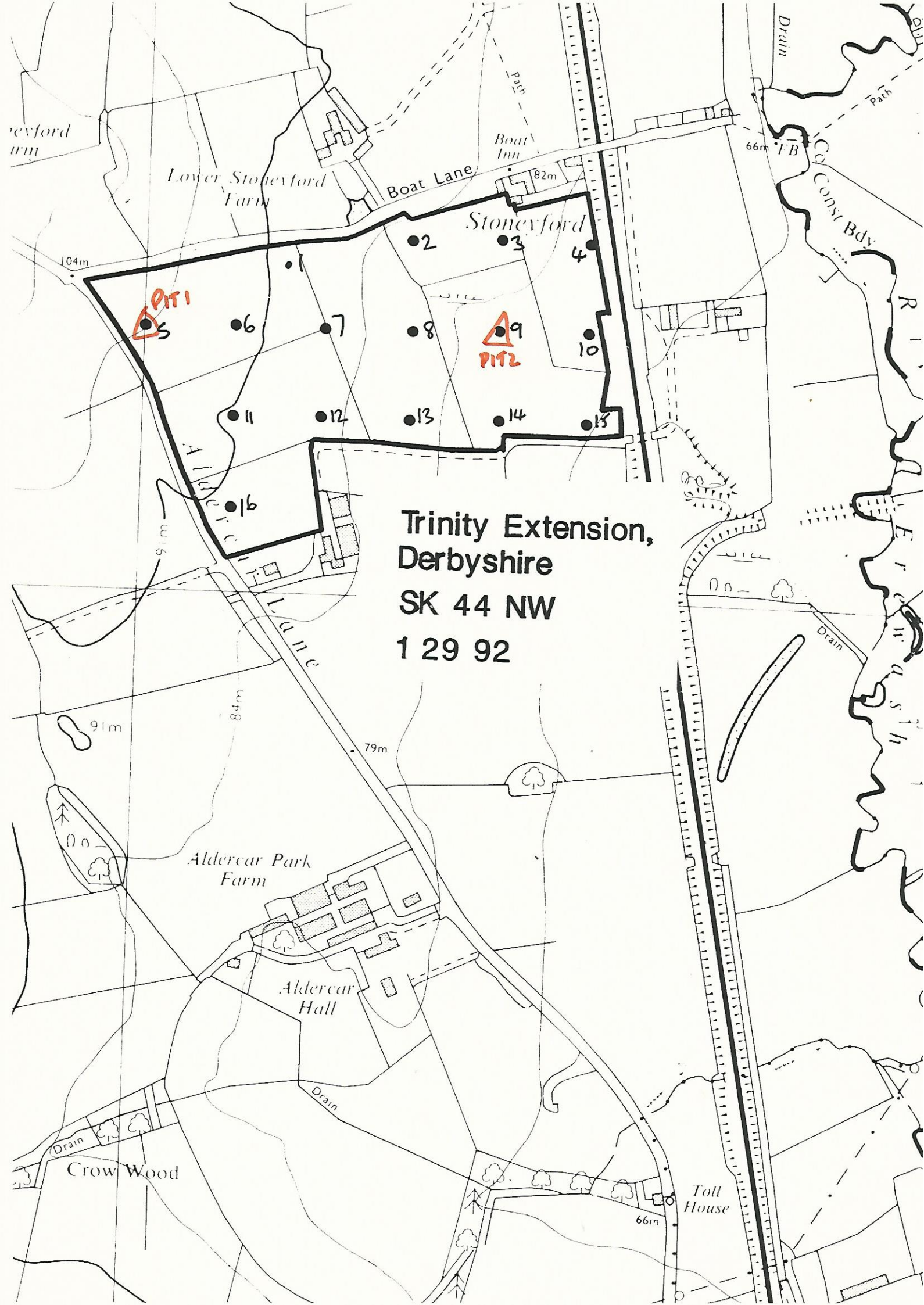
This map is accurate only at the scale shown.
Any enlargement could be misleading

Scale 1:10 000



Drawn by the Cartographic Unit,
Farm & Countryside Service
Cambridge Ref 1 29 92
Ordnance Survey maps reproduced
with the permission of the Controller,
H.M.S.O.
© Crown Copyright reserved 1992





**Trinity Extension,
Derbyshire
SK 44 NW
1 29 92**

Lower Stoneyford Farm

Stoneyford

Aldercar Park Farm

Aldercar Hall

Crow Wood

Toll House

Boat Lane

Lane

Drain

Drain

Const Bdy

104m

82m

66m

91m

84m

79m

66m

PIT1

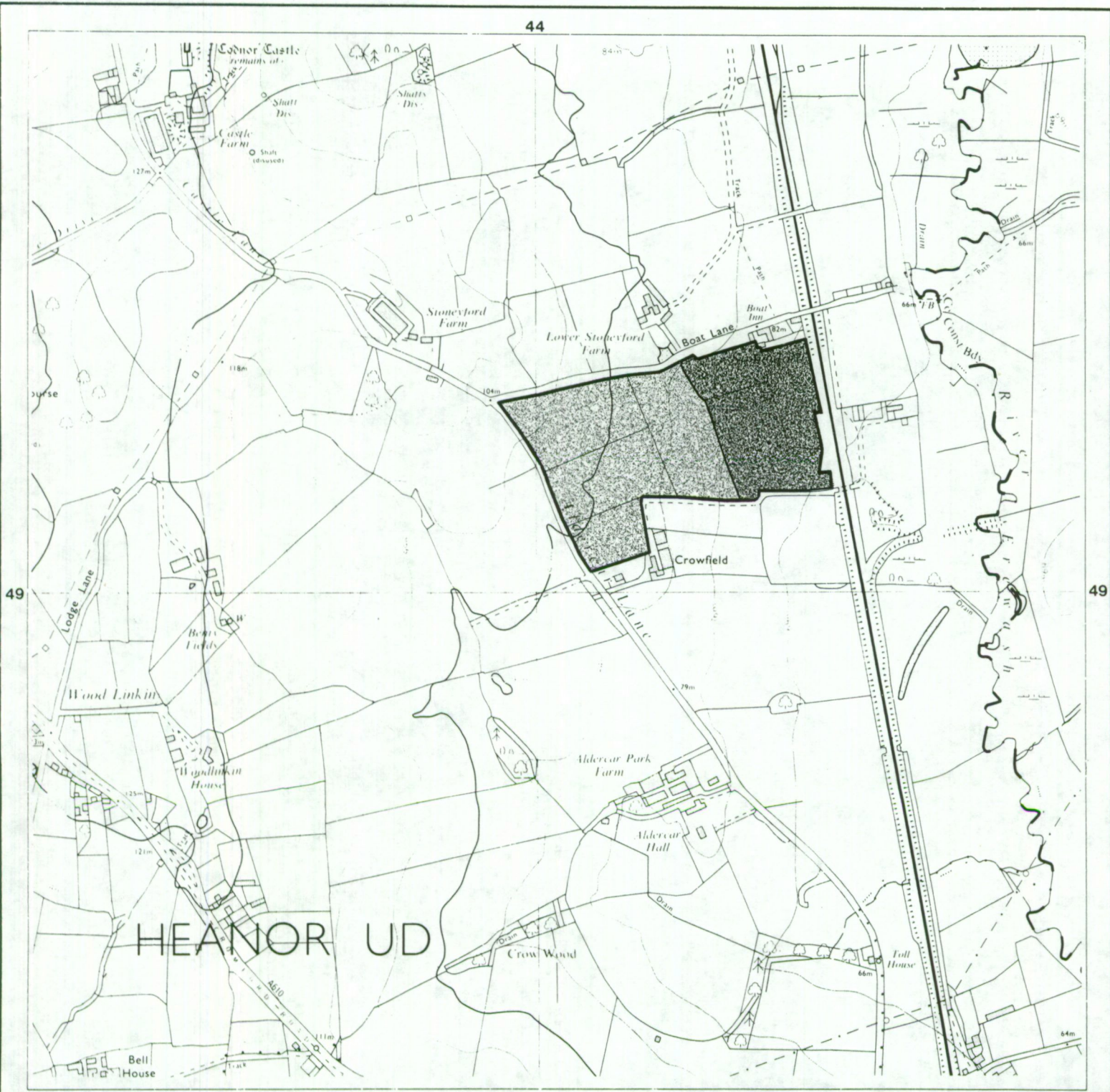
PIT2

Stoneyford arm

Boat Inn

R

E F C H U S H



Trinity Coal Extension Derbyshire


SOIL TYPES

	TOPSOIL	UPPER SUBSOIL	LOWER SUBSOIL
1	0 - 15cm MCL	15 - 45/55cm C	45/55 - 120cm C
2	0 - 20cm MCL	20 - 120cm C	

SOURCE MAPS Base maps taken from the OS 1:10000 Sheet no. SK 44 NW

This map is accurate only at the scale shown. Any enlargement could be misleading

Scale 1:10 000



Drawn by the Cartographic Unit,
Farm & Countryside Service
Cambridge, Ref 1 29 92
Ordnance Survey maps reproduced
with the permission of the Controller,
H.M.S.O.
© Crown Copyright reserved 1992

