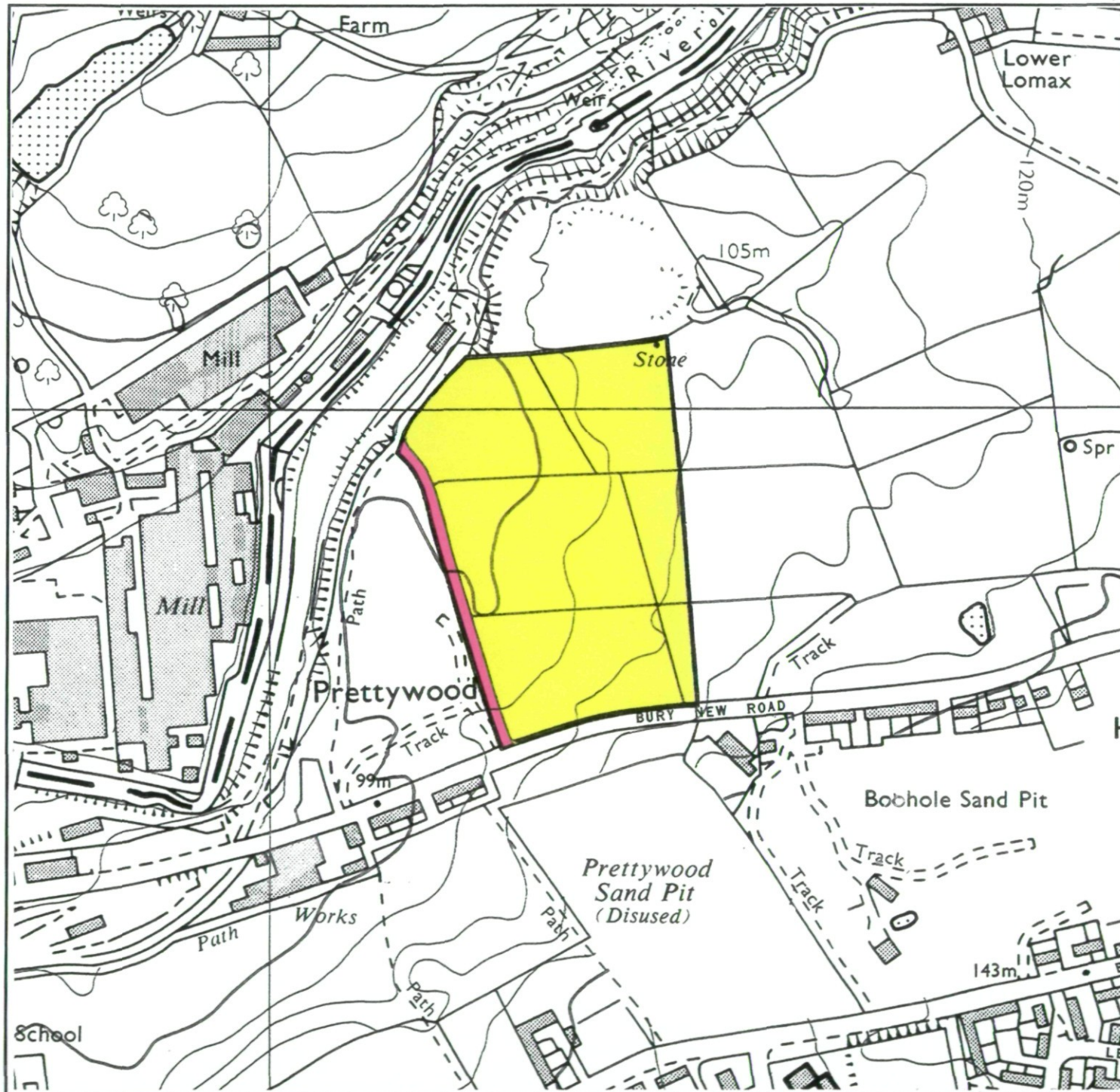


## Agricultural Land Classification







# Prettywood, Heywood



### Agricultural Land

Grade	Quality	Area (ha)
1	Excellent	Nil
2	Very Good	Nil
3a	Good	Nil
3b	Moderate	Nil
4	Poor	6.6
5	Very Poor	Nil

### Other Land Categories

	Urban	Area (ha) 0.3
	Non-Agricultural	Nil
	Woodland	Nil
	Agricultural Buildings	Nil
	Open Water	Nil
	Not Surveyed	Nil

Total agricultural land area 6.6  
Total survey area 6.9

\* Grade/category not present within survey area

1: 5000 0 100 200 metres

Further details contained in MAFF (1988) Agricultural Land Classification of England and Wales - Revised guidelines and criteria for grading the quality of agricultural land. MAFF (Publications), London SE99 7TP.

The information is accurate at the base map scale but any enlargement would be misleading.

Reproduction in whole or in part by any means is prohibited without the prior permission of MAFF.

Surveyed and drawn by the Resource Planning Team, ADAS Sturton Unit Wolverhampton  
Based on the 1984 Ordnance Survey 10000 map with the permission of the  
Controller of Her Majesty's Stationery Office.  
Source Map(s): SD815W  
Reference no. 087 794




**Agricultural Land Classification**

**Prettywood,  
Heywood**

**SOIL RESOURCE  
MAP**


1a



1b



2



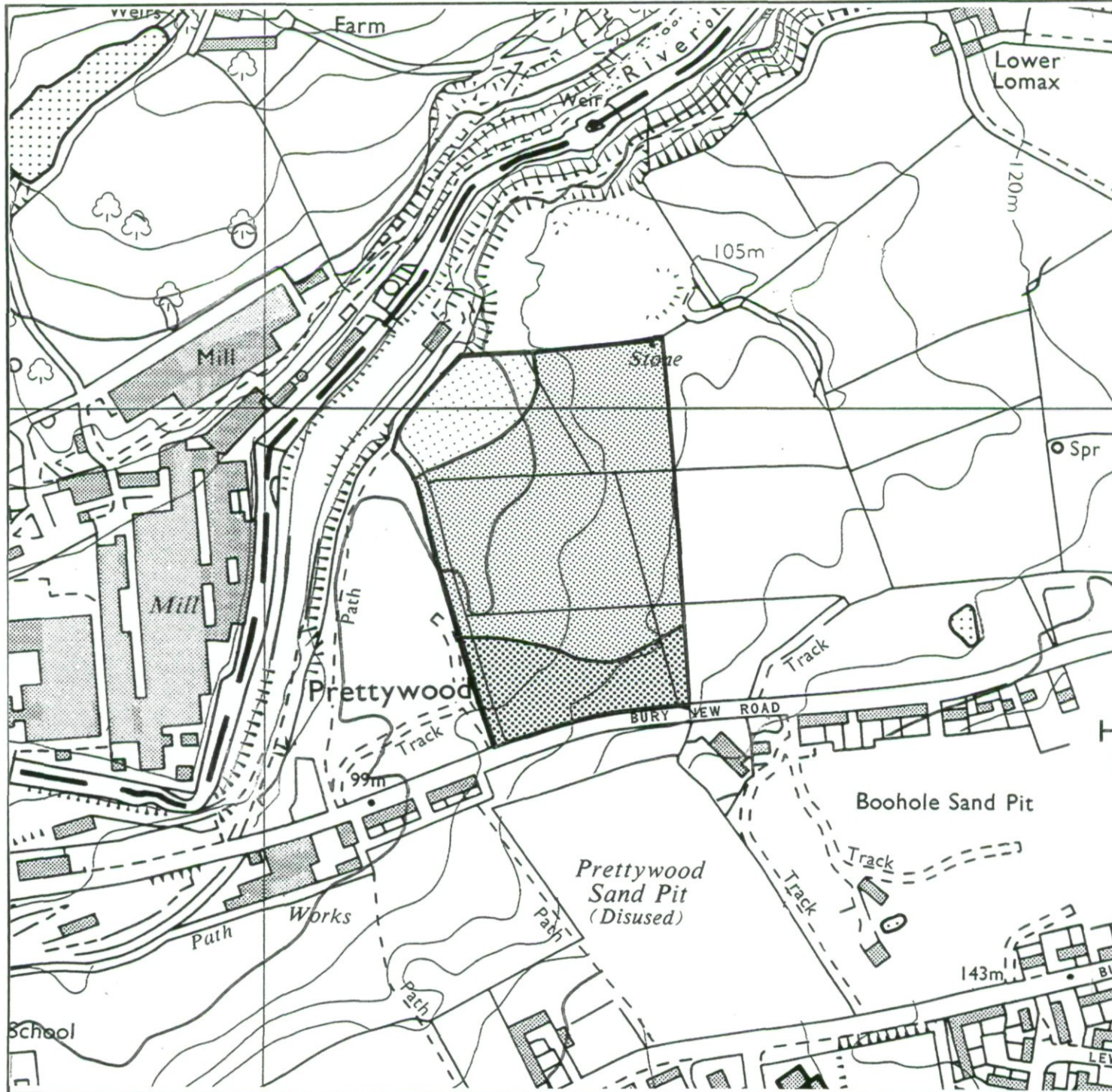
1: 5000 0 100 200 metres

Further details contained in MAFF (1988) Agricultural Land Classification of England and Wales - Revised guidelines and criteria for grading the quality of agricultural land. MAFF (Publications), London SE99 7TP.

The information is accurate at the basic map scale but any enlargement would be misleading.

Reproduction in whole or in part by any means is prohibited without the prior permission of MAFF.

Surveyed and drawn by the Resource Planning Team, ADAS Statutory Unit Wolverhampton  
Based on the 1964 Ordnance Survey 10000 map with the permission of the  
Controller of Her Majesty's Stationery Office.  
Source Map(s): SD815W  
Reference no. 007/94





Agricultural Land Classification

Prettywood, Heywood

AUGER BORINGS

Soil Pits ■

1: 5000 0 100 200 metres

Further details contained in MAFF (1988) Agricultural Land Classification of England and Wales - Revised guidelines and criteria for grading the quality of agricultural land. MAFF (Publications), London SF99 7TP.

The information is accurate at the basic map scale but any enlargement would be misleading.

Reproduction in whole or in part by any means is prohibited without the prior permission of MAFF.

Surveyed and drawn by the Resource Planning Team, ADAS Statutory Unit Wolverhampton  
Based on the 1964 Ordnance Survey 10000 map with the permission of the Controller of Her Majesty's Stationery Office.  
Source Map(s): SD81SW  
Reference no. 007 794  
© Crown Copyright Reserved 1994

