

Raise the water table on previously drained peat soils using dams.

MANAGING ECOSYSTEM SERVICES

FRESHWATER

RE-WET PEATLANDS

GOODS & SERVICES

Fibre

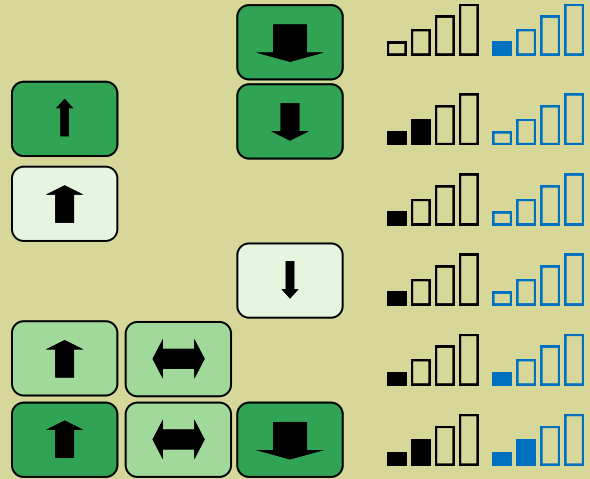
Biodiversity

Environmental Settings

Climate Regulation

Flood Control

Water Quality



These pages represent a review of the available evidence linking management of habitats with the ecosystem services they provide. It is a review of the published peer-reviewed literature and does not include grey literature or expert opinion. There may be significant gaps in the data if no published work within the selection criteria or geographical range exists. These pages do not provide advice, only review the outcome of what has been studied.

Full data are available in electronic form from the [Evidence Spreadsheet](#).

Data are correct to March 2015.

KEY

Quality of Evidence

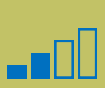


Quantity of Evidence

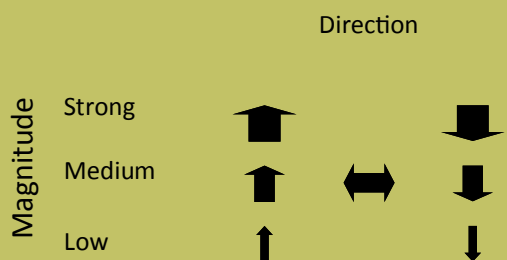
Number of sources showing direct evidence



Number of sources showing indirect evidence



Magnitude and Direction of Effect



MANAGING ECOSYSTEM SERVICES

FRESHWATER

RE-WET PEATLANDS

Provisioning Services—providing goods that people can use.

Cultural Services—contributing to health, wellbeing and happiness.

Regulating Services—maintaining a healthy, diverse and functioning environment.

PROVISIONING

Fibre: *Strong Evidence*:-At a bog in Germany, a raised water table created by a hydrological protection zone demonstrated a significant reduction in tree cover¹. This has implications for forestry associated with peatland areas.

CULTURAL

Biodiversity: *Strong Evidence*:- At Tadham Moor on the Somerset levels, re-wetting of organic rich soils created an initially poorer diversity of plants as the drier species were replaced by a low diversity swamp flora². A similar result in the Netherlands was seen with aquatic invertebrates, where re-wetted areas had lower diversity and increased homogeneity with species assemblages being more similar between patches³. However, another UK study showed that drained sites had a lower invertebrate diversity than drain-blocked sites and that streams in drain-blocked catchments had a similar invertebrate richness, species composition and community structure to intact sites⁴.

Environmental Settings: *Strong Evidence*:- A lowering of water table depth can affect archaeological remains by allowing them to dry out, oxidise and decay⁵. ***Weak Evidence***:- The effect of managing landscapes by manipulating the water table, can have a number of implications for archaeology, including preservation through re-wetting through to damage caused by mitigation works⁶. Of particular concern are archaeological remains lost or damaged through drying of peat or through the cultivation of former peatlands⁷.

Climate Regulation: *Strong Evidence*:- Recreating wetlands from areas with high soil organic carbon such as former peat workings has benefits and costs. A study tracking restoration of a peatland showed that pre-restoration it acted as a carbon dioxide (CO₂) source, while two years post-restoration it had returned to being a carbon sink⁸. Methane (CH₄) emissions however are shown to increase when former drained peat agro-ecosystems are returned to natural conditions with a high water table⁹. Peatland restoration through flooding can lead to the release of high levels of CO₂ and CH₄ from the initial flooding due to the decomposition of organic matter on the surface¹⁰. The balance of greenhouse gas emissions/sinks is highly dependent on the water table level and management, with a study from Germany showing that minerotrophic fen systems released nitrous oxide (N₂O) and CH₄ when water tables were high¹¹. Lowering or raising the water table level by 5cm can affect the CH₄ emission levels by as much as 30-50% for wet grasslands on peat soils¹². The aboveground biomass of sedges appears to influence the release of methane by stimulating the transport of CH₄ to the surface¹³. ***Moderate Evidence***:- A laboratory study confirmed the potential for newly inundated high carbon soils to produce CO₂ and CH₄. It found that flooded peat produced relatively little greenhouse gas, but that production can be significantly increased where plant material in the form of roots is present. This has implications for the flooding of vegetated areas¹⁴. However, there is some evidence that the restoration of forestry-drained peat-lands results in less methane than expected due to the poor establishment of methanogens (methane producing micro-organisms) even 10-12 years following restoration¹⁵.

Flood Control: *Moderate Evidence*:- A review of the benefits of peatlands for water management in Scotland has shown that undrained mires are most beneficial for delaying storm run-off¹⁶. The study does not establish what happens when previously drained mires are returned to their natural state. Data on water tables at restored peat sites in Northern England suggest that after six years restored sites are intermediate between drained and intact sites but that water table dynamics (and hence flood alleviation) are unpredictable¹⁷.

Water Quality: *Strong Evidence*:- Drains through peatlands in Northern England carry significant amounts of fine sediment. Drains that had been blocked either naturally or artificially were significantly reduced sources of suspended sediment compared with unblocked drains¹⁸. Blocked drains on UK peatlands (both upland and lowland) also had 28% less dissolved organic carbon and hence less water discolouration than unblocked drains, though the effect was highly site dependent, with some sites showing no difference between blocked and unblocked drains¹⁹. A number of studies show water quality issues following re-wetting of peat through mobilisation of pollutants from the upper degraded peat layers. Phosphorus can be mobilised through re-wetting, though the extent depends on the level of peat degradation and the amount of iron (Fe), the more iron, the less phosphorus is mobilised²⁰. In Germany, a re-wetted peatland showed seasonal variations in nitrogen and phosphorus balances, but overall, the peatland retained inorganic nitrogen but exported organic nitrogen and phosphate²¹. Re-wetting degraded peat can also mobilise other pollutants such as arsenic, deposited during the UK industrial revolution²², and bromide²³.

Water Quality:- Moderate Evidence :- A modelling approach to phosphorus leaching from re-wet peat in Germany established that there was little danger of water quality deterioration from phosphorus mobilisation²⁴. The actual link between re-wetting of degraded peat and phosphorus loss into run-off may be due to the higher levels of microbial cycling in degraded peat, the higher the levels of degradation, the greater the phosphorus loss²⁵.

REFERENCES

1. Boensel, A., Sonneck, A., 2011. Effects of a hydrological protection zone on the restoration of a raised bog: a case study from Northeast-Germany 1997-2008, *Wetlands Ecology Management* 19, 183-194. doi: 10.1007/s11273-011-9210-x.
2. Mountford, J.O., et al. 2001. The impact of raised water levels on the biodiversity and agricultural value of low-land wet grassland. CEH: Final report to the Ministry of Agriculture Fisheries and Food.
3. Verberk, W.C.E.P., Leuven, R.S.E.W., van Duinen, G.A., Esselink, H., 2010. Loss of environmental heterogeneity and aquatic macroinvertebrate diversity following large-scale restoration management, *Basic Applied Ecology* 11, 440-449. doi: 10.1016/j.baae.2010.04.001.
4. Ramchunder, S.J., Brown, L.E., Holden, J., 2012. Catchment-scale peatland restoration benefits stream ecosystem biodiversity, *Journal of Applied Ecology* 49, 182-191. doi: 10.1111/j.1365-2664.2011.02075.x.
5. Holden, J., West, L.J., Howard, A.J., Maxfield, E., Panter, I., Oxley, J., 2006. Hydrological controls of in situ preservation of waterlogged archaeological deposits, *Earth-Science Reviews* 78, 59-83. doi: 10.1016/j.earscirev.2006.03.006.
6. Howard, A.J., Challis, K., Holden, J., Kincey, M., Passmore, D.G., 2008. The impact of climate change on archaeological resources in Britain: a catchment scale assessment, *Climate Change* 91, 405-422. doi: 10.1007/s10584-008-9426-9.
7. Van de Noort, R., Fletcher, W. Thomas, G., Carstairs, I. & Patrick, D. 2002. Monuments at risk in England's wetlands. Report for Natural Heritage. Exeter University. <http://projects.exeter.ac.uk/marew/finalreport.pdf>
8. Waddington, J.M., Strack, M., Greenwood, M.J., 2010. Toward restoring the net carbon sink function of degraded peatlands: Short-term response in CO₂ exchange to ecosystem-scale restoration, *Journal of Geophysical Research-Biogeosciences* 115, G01008. doi: 10.1029/2009JG001090.
9. Acreman, M.C., Harding, R.J., Lloyd, C., McNamara, N.P., Mountford, J.O., Mould, D.J., Purse, B.V., Heard, M.S., Stratford, C.J., Dury, S.J., 2011. Trade-off in ecosystem services of the Somerset Levels and Moors wetlands, *Hydrological Sciences Journal-Journal Des Sciences Hydrologiques* 56, 1543-1565. doi: 10.1080/02626667.2011.629783.

REFERENCES

10. Hahn-Scheefl, M., Zak, D., Minke, M., Gelbrecht, J., Augustin, J., Freibauer, A., 2011. Organic sediment formed during inundation of a degraded fen grassland emits large fluxes of CH₄ and CO₂, *Biogeosciences* 8, 1539-1550. doi: 10.5194/bg-8-1539-2011.
11. Augustin, J., Merbach, W., Rogasik, J., 1998. Factors influencing nitrous oxide and methane emissions from minerotrophic fens in northeast Germany, *Biological Fertility and Soils* 28, 1-4. doi: 10.1007/s003740050455.
12. Van den Pol-Van Dasselaar, A., Van Beusichem, M., Oenema, O., 1999. Determinants of spatial variability of methane emissions from wet grasslands on peat soil, *Biogeochemistry* 44, 221-237. doi: 10.1023/A:1006009830660.
13. Van den Pol-Van Dasselaar, A., Van Beusichem, M., Oenema, O., 1999. Methane emissions from wet grasslands on peat soil in a nature preserve, *Biogeochemistry* 44, 205-220. doi: 10.1023/A:1006061814731.
14. Schrier-Uijl, A.P., Kroon, P.S., Leffelaar, P.A., van Huissteden, J.C., Berendse, F., Veenendaal, E.M., 2010. Methane emissions in two drained peat agro-ecosystems with high and low agricultural intensity, *Plant Soil* 329, 509-520. doi: 10.1007/s11104-009-0180-1.
15. Juottonen, H., Hynninen, A., Nieminen, M., Tuomivirta, T.T., Tuittila, E., Nousiainen, H., Kell, D.K., Yrjala, K., Tervahauta, A., Fritze, H., 2012. Methane-Cycling Microbial Communities and Methane Emission in Natural and Restored Peatlands, *Applied Environmental Microbiology* 78, 6386-6389. doi: 10.1128/AEM.00261-12.
16. Bragg, O., 2002. Hydrology of peat-forming wetlands in Scotland, *Science of the Total Environment* 294, 111-129. doi: 10.1016/S0048-9697(02)00059-1.
17. Holden, J., Wallage, Z.E., Lane, S.N., McDonald, A.T., 2011. Water table dynamics in undisturbed, drained and restored blanket peat, *Journal of Hydrology* 402, 103-114. doi: 10.1016/j.jhydrol.2011.03.010.
18. Holden, J., Gascoign, M., Bosanko, N.R., 2007. Erosion and natural revegetation associated with surface land drains in upland peatlands, *Earth Surface Processes and Landforms* 32, 1547-1557. doi: 10.1002/esp.1476.
19. Armstrong, A., Holden, J., Kay, P., Francis, B., Foulger, M., Gledhill, S., McDonald, A.T., Walker, A., 2010. The impact of peatland drain-blocking on dissolved organic carbon loss and discolouration of water; results from a national survey, *Journal of Hydrology* 381, 112-120. doi: 10.1016/j.jhydrol.2009.11.031.
20. Zak, D., Wagner, C., Payer, B., Augustin, J., Gelbrecht, J., 2010. Phosphorus mobilization in rewetted fens: the effect of altered peat properties and implications for their restoration, *Ecological Applications* 20, 1336-1349. doi: 10.1890/08-2053.1.
21. Kieckbusch, J.J., Schrautzer, J., 2007. Nitrogen and phosphorus dynamics of a re-wetted shallow-flooded peatland, *Science of the Total Environment* 380, 3-12. doi: 10.1016/j.scitotenv.2006.10.002.
22. Rothwell, J.J., Taylor, K.G., Ander, E.L., Evans, M.G., Daniels, S.M., Allott, T.E.H., 2009. Arsenic retention and release in ombrotrophic peatlands, *Science of the Total Environment* 407, 1405-1417. doi: 10.1016/j.scitotenv.2008.10.015.
23. Hughes, S., Reynolds, B., Hudson, J., 1996. Release of bromide following rewetting of a naturally drained acid gully mire, *Soil Use and Management* 12, 62-66. doi: 10.1111/j.1475-2743.1996.tb00960.x.
24. Tiemeyer, B., Lennartz, B., Schlichting, A., Vegelin, K., 2005. Risk assessment of the phosphorus export from a re-wetted peatland, *Physics and Chemistry of the Earth* 30, 550-560. doi: 10.1016/j.pce.2005.07.008.
25. Baum, C., Leinweber, P., Schlichting, A., 2003. Effects of chemical conditions in re-wetted peats on temporal variation in microbial biomass and acid phosphatase activity within the growing season, *Applied Soil Ecology* 22, 167-174. doi: 10.1016/S0929-1393(02)00129-4.