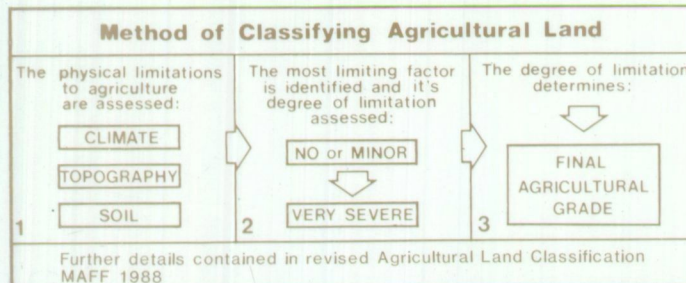
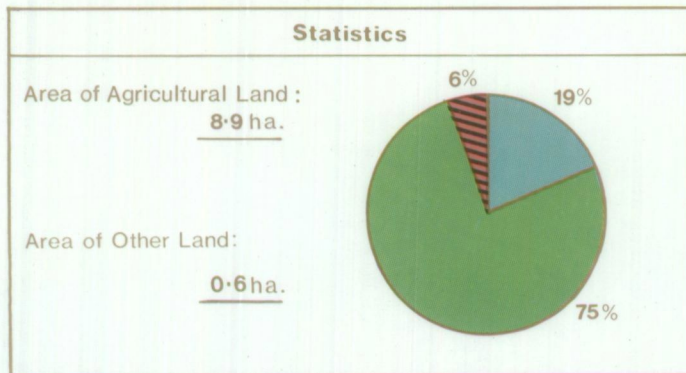



GREATER YORK AREA Site 0 South Huntington

Future Residential & Industrial Development

Agricultural Land Classification

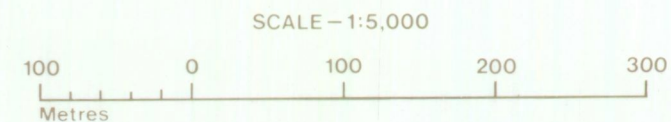


Agricultural Land			
Agricultural Grades	Agricultural Land Quality	Area within the site (ha.)	
Grade 1	Excellent		Nil
Grade 2	Very Good		Nil
Grade 3	Good		1.8 ha.
	Moderate		7.1 ha.
Grade 4	Poor		Nil
Grade 5	Very Poor		Nil



Ministry of Agriculture,
Fisheries and Food.

Land in Other Categories			Area within the site (ha.)
Urban <i>Including housing industry, commerce, derelict land, sports facilities, transport.</i>			Nil
Non-agricultural <i>Including golf courses, parks, sports fields, allotments, airfields.</i>			Nil
Woodland <i>Farm woodland</i>			Nil
<i>Commercial woodland</i>			Nil
Agricultural buildings <i>Including glasshouses</i>			0.6 ha.
Open water			Nil
Land not surveyed			Nil



Information compiled by Resource Planning Group, Farm and Countryside Service, Leeds R.O.
Map produced by Resource Planning Cartographic Unit, Project Number 2/88
Ordnance Survey maps reproduced with the permission of the Controller, H.M.S.O.
© Crown Copyright Reserved 1989

SOURCE MAPS

SE 65 NW

1:10,000

Site 0 - South Huntington

